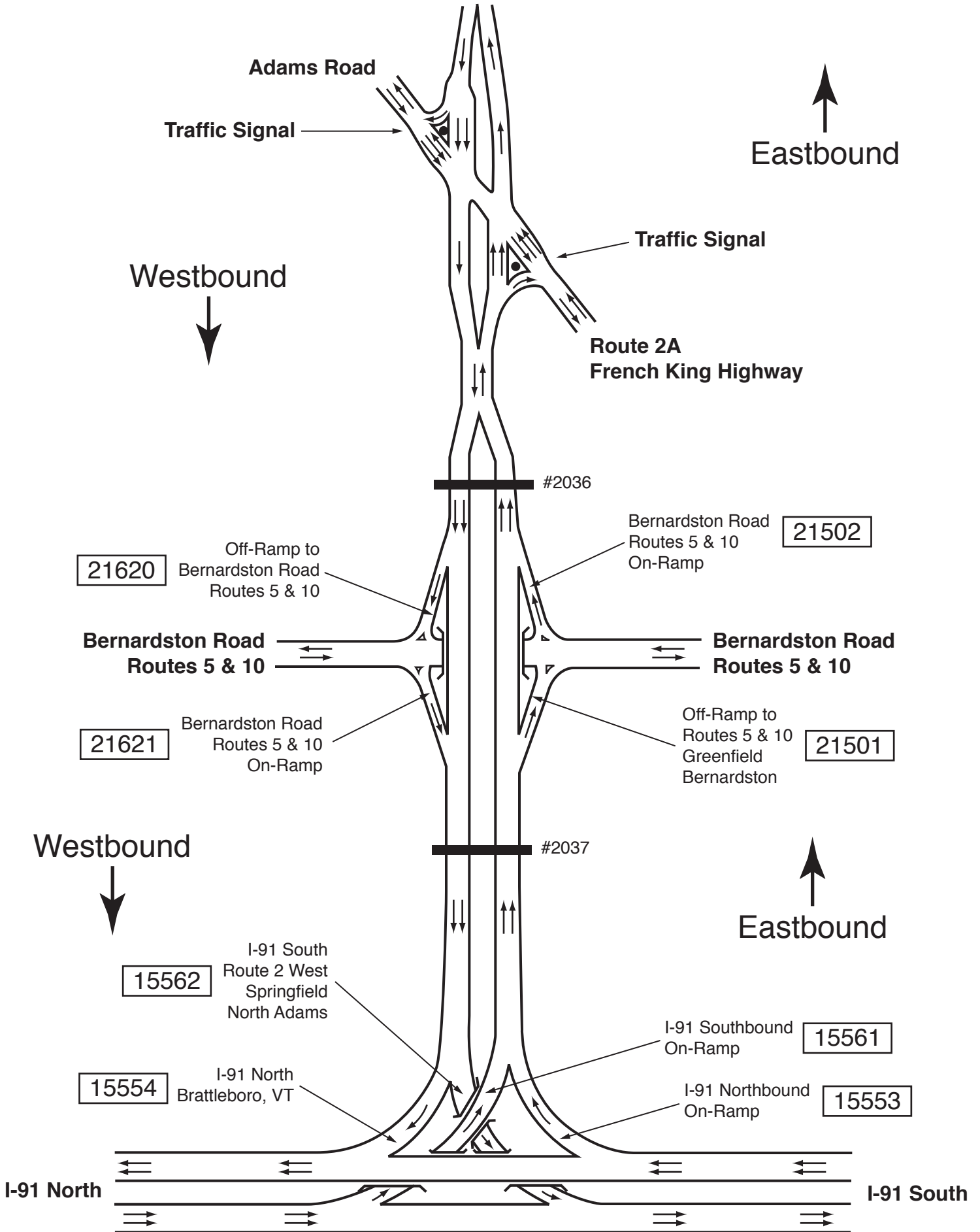


Route 2 Far West

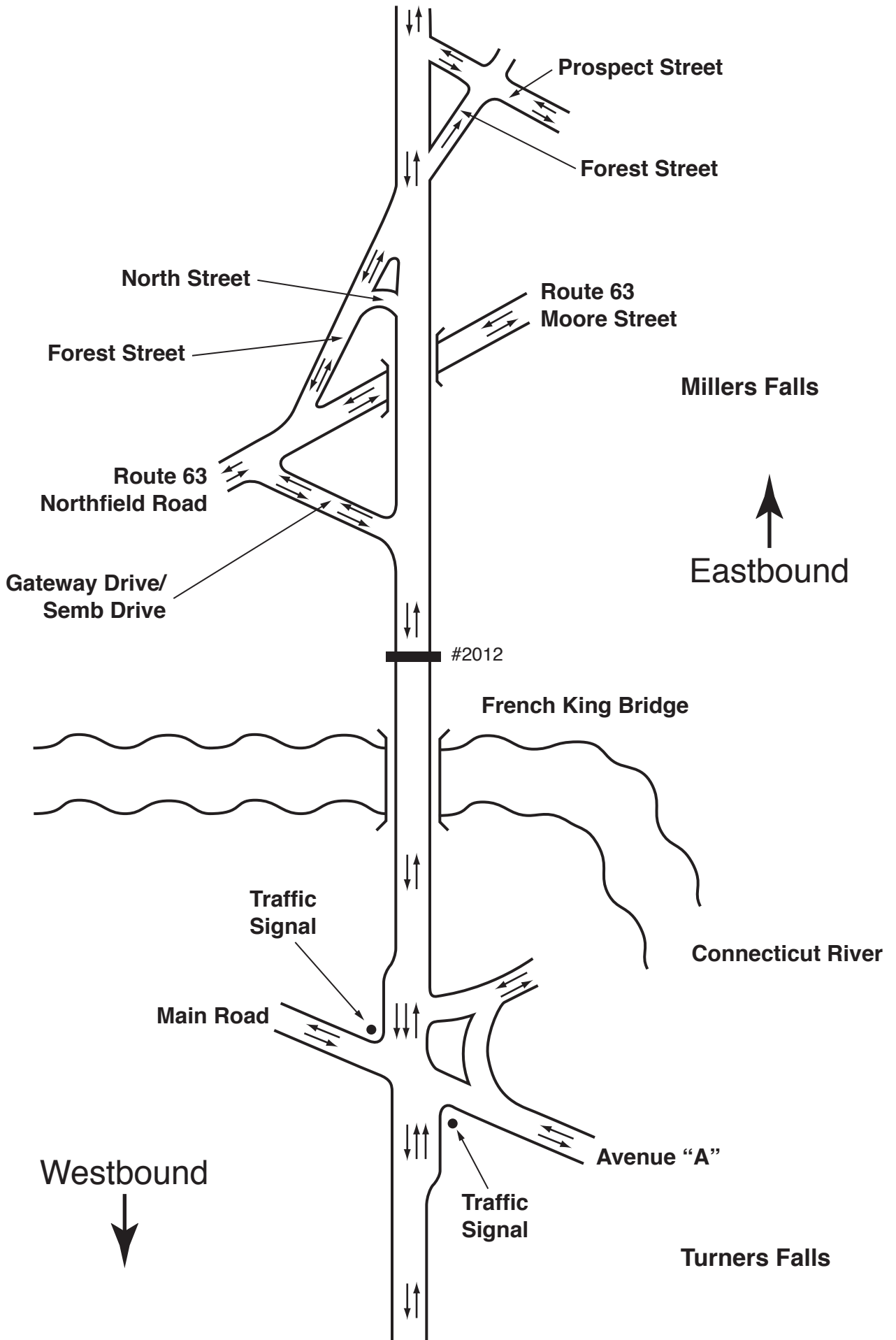
**Between I-91, Greenfield, and Routes 110 & 111, Harvard
Count Station Identification**

Route 2: Greenfield—Harvard I-91—Routes 5 & 10—Route 2A: Greenfield

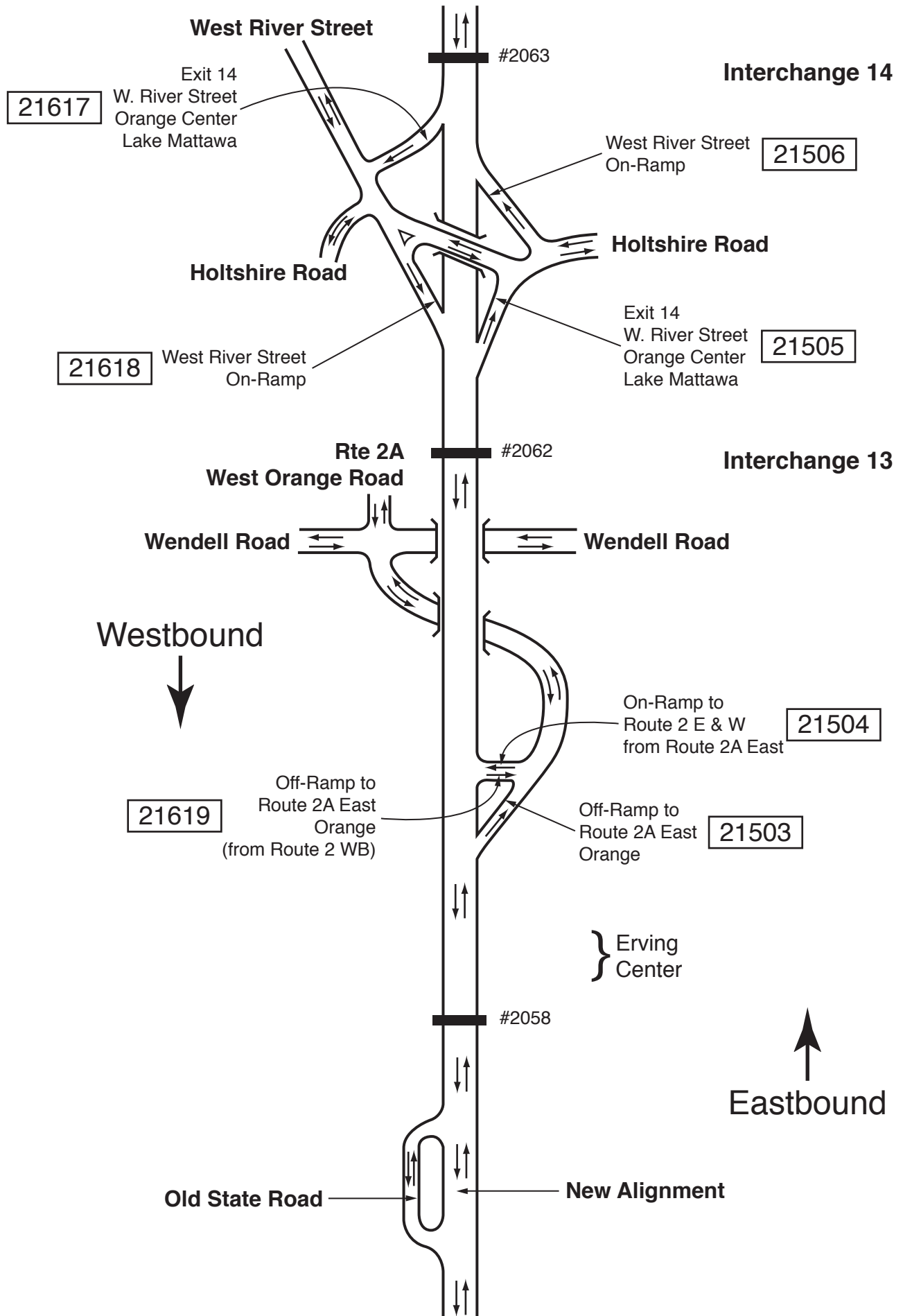


Route 2: Greenfield—Harvard

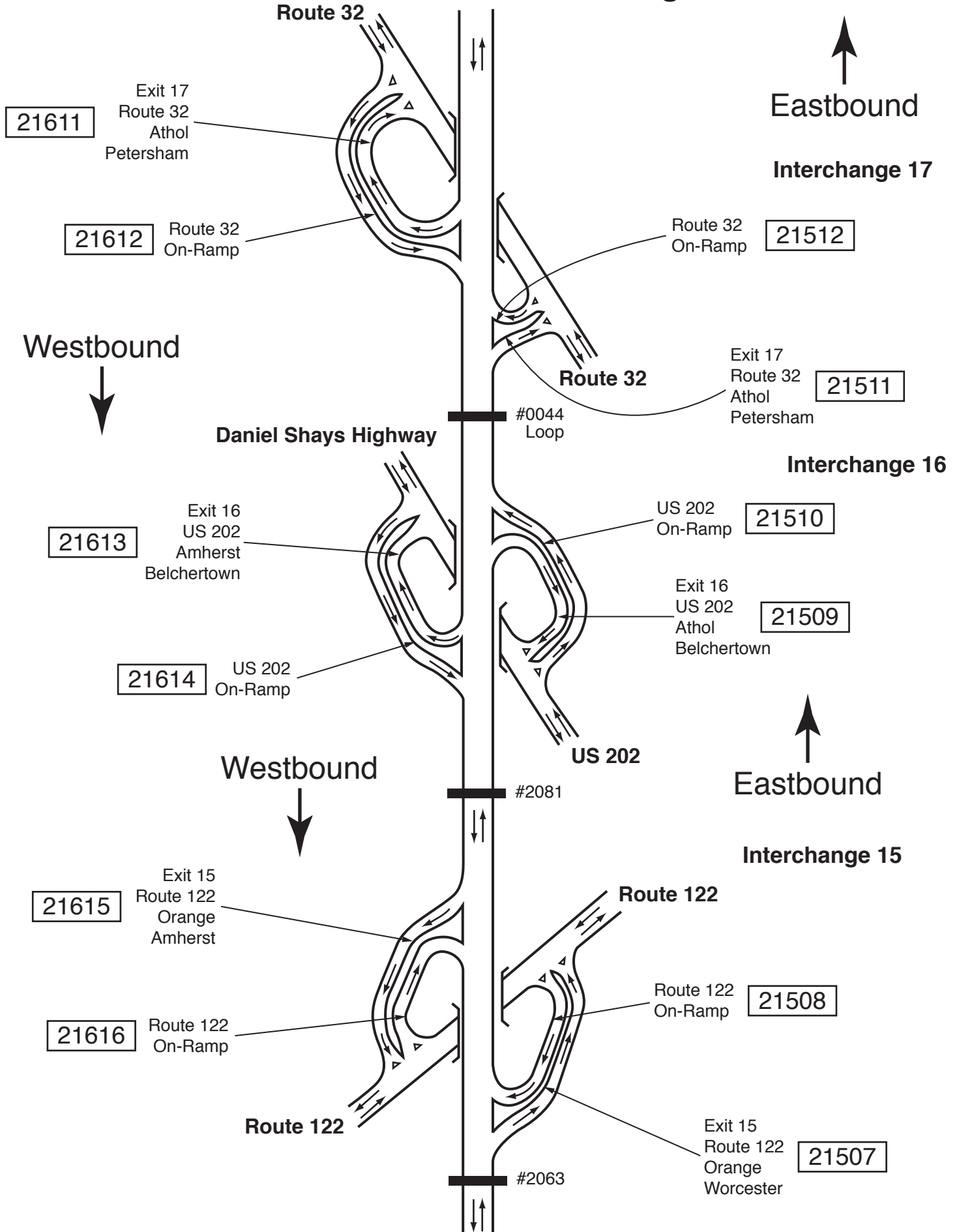
Avenue "A"/Main Road—French King Bridge—Route 63: Turners Falls—Millers Falls



New Alignment—West Orange Road—West River Street: Erving—Orange

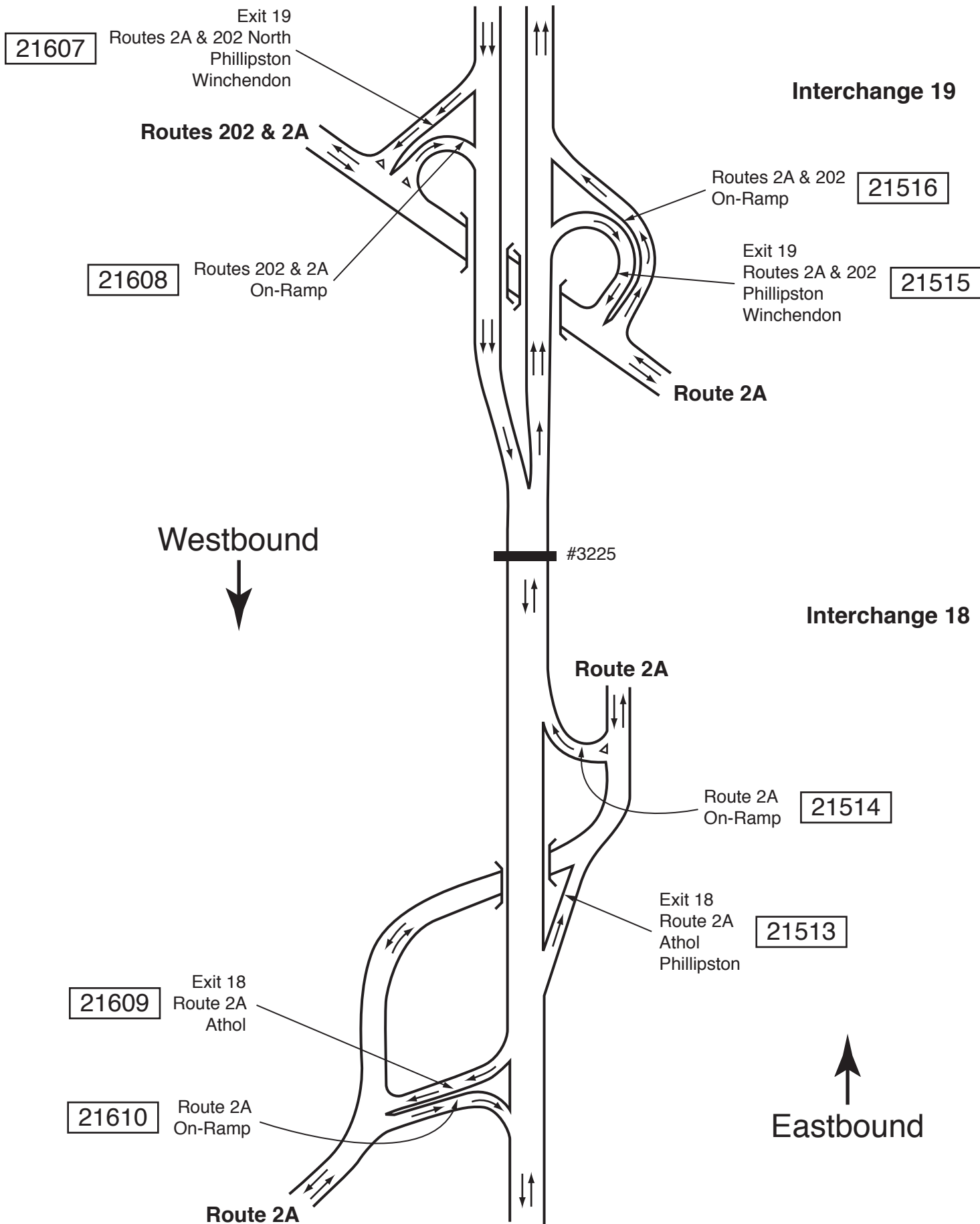


Route 2: Greenfield—Harvard Route 122—US 202—Route 32: Orange—Athol

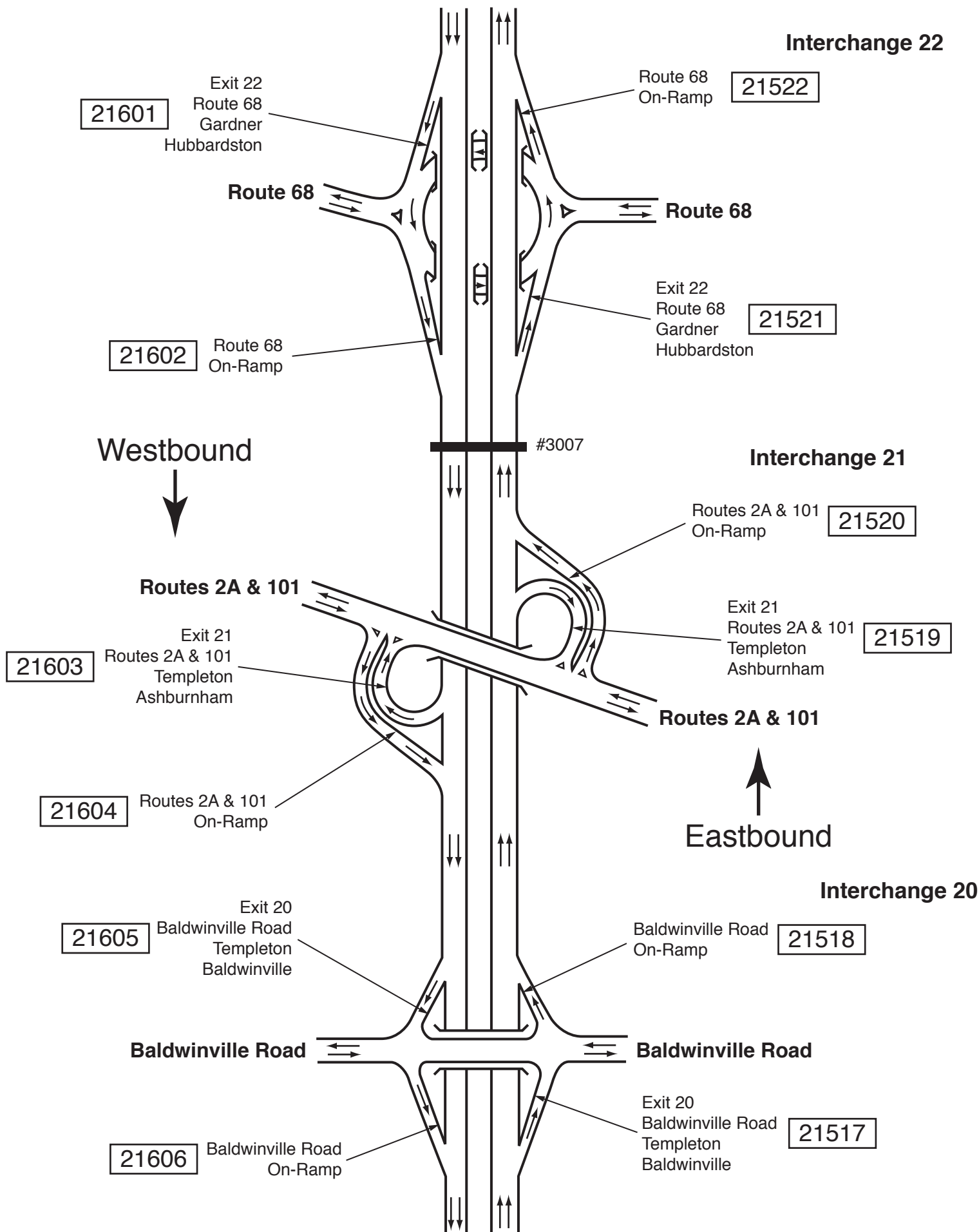


Route 2: Greenfield—Harvard

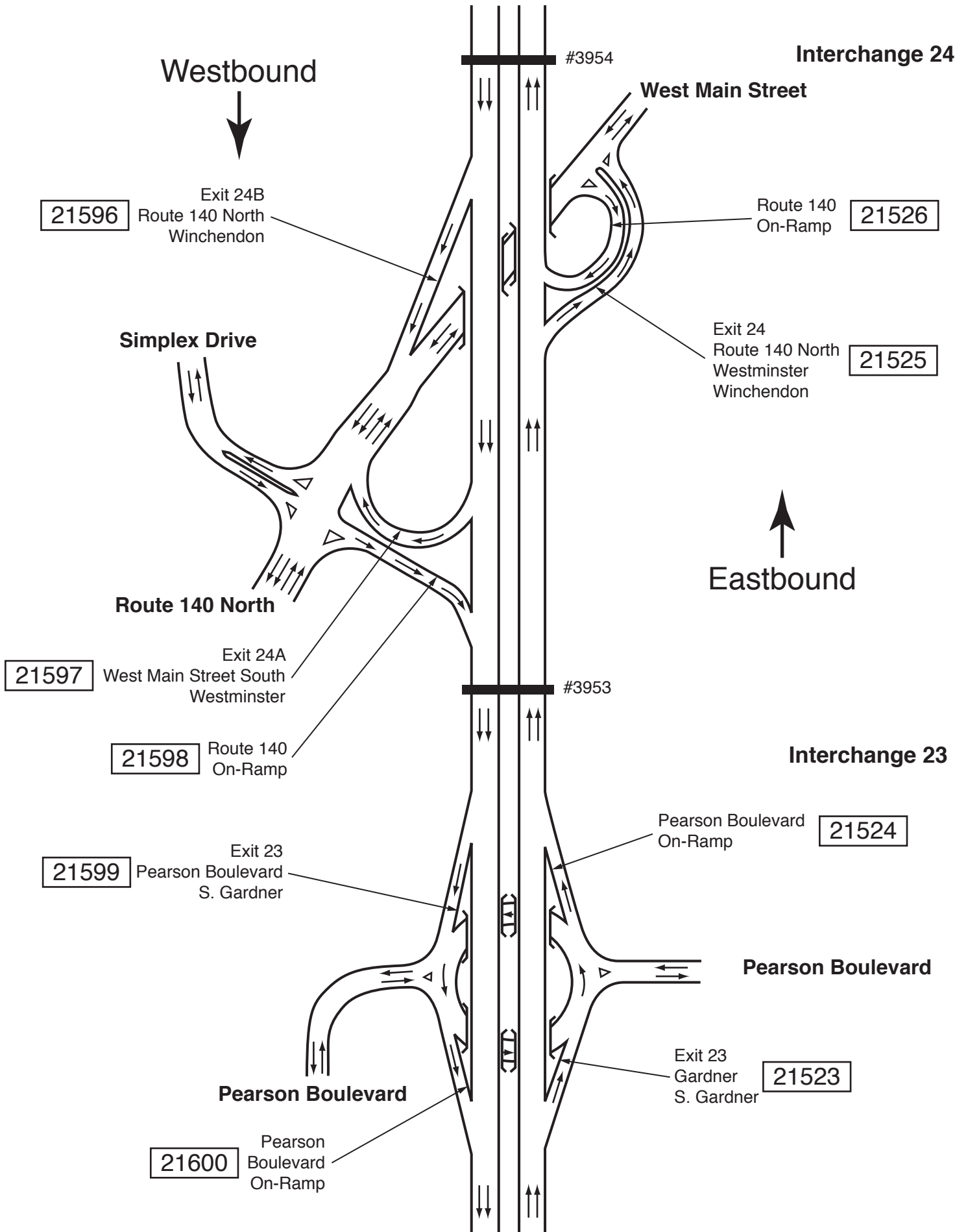
Route 2A—Route 202: Phillipston



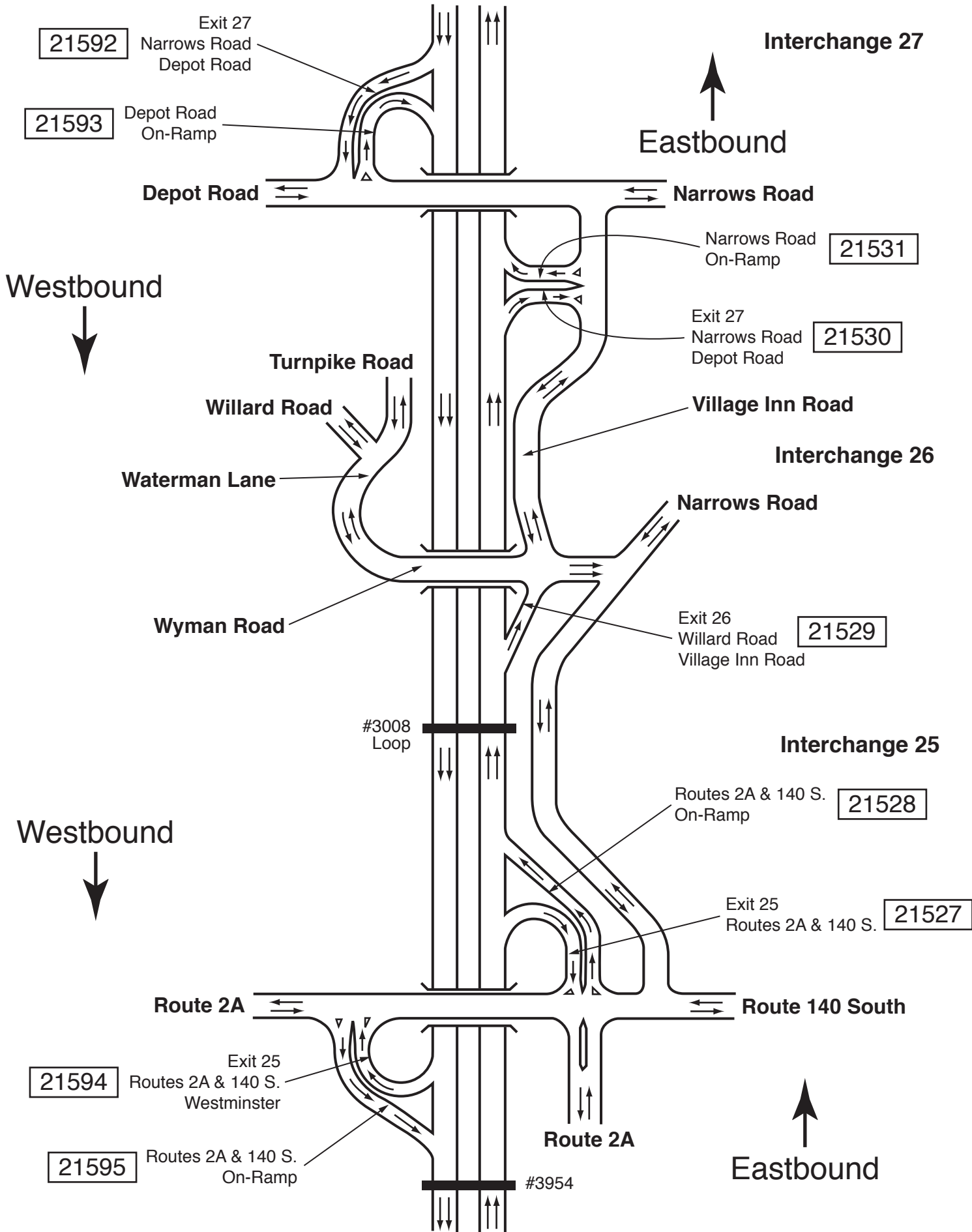
Baldwinville Road—Routes 2A & 101—Route 68: Templeton—Gardner



Pearson Boulevard—Route 140 North: Gardner—Westminster

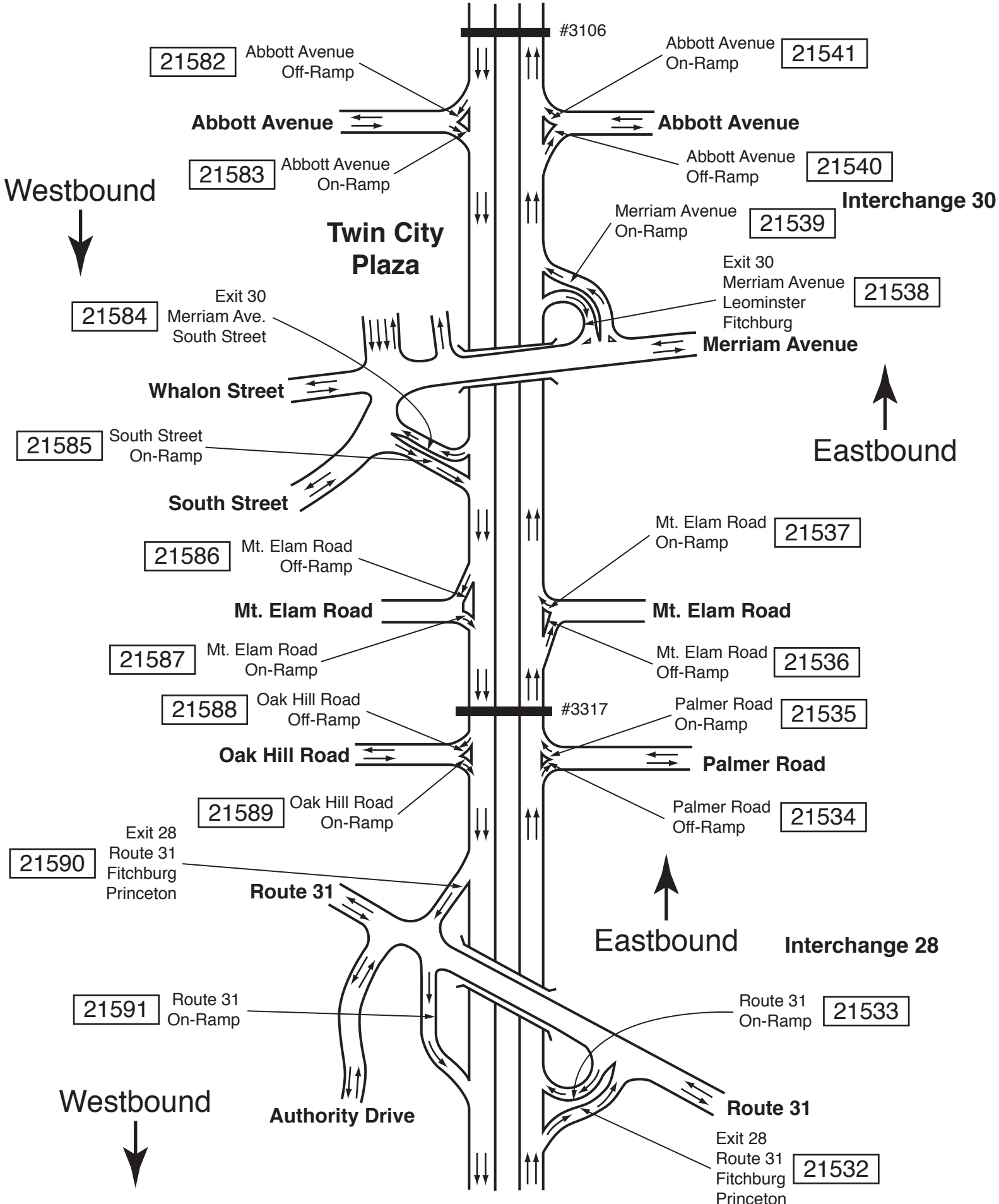


Route 140 South/Route 2A—Wyman Road—Village Inn Road: Westminster

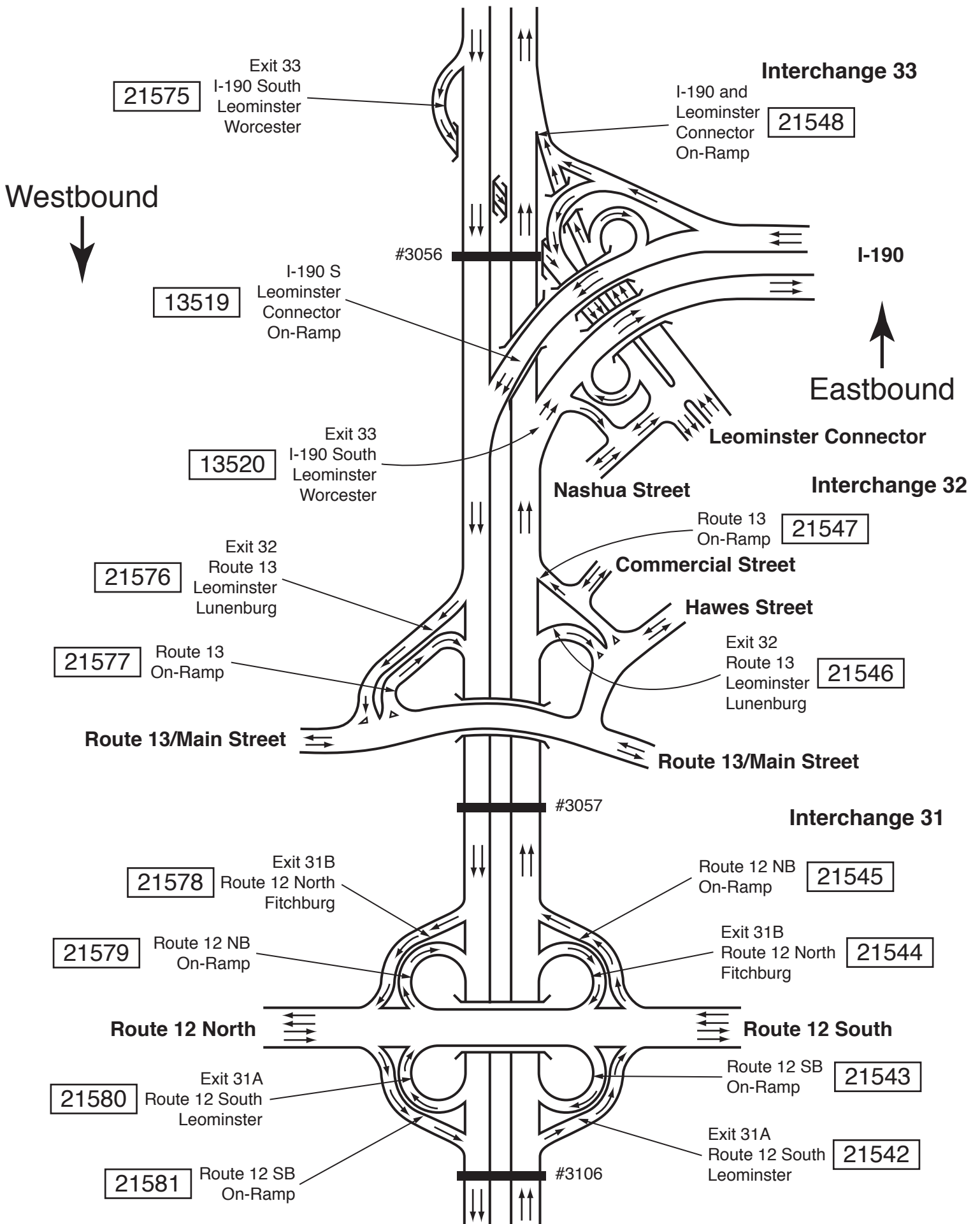


Route 2: Greenfield—Harvard

Route 31—Oak Hill Road/Palmer Road—Mt. Elam Road—Whalon Street/Merriam Ave—Abbott Ave:
Fitchburg—Leominster

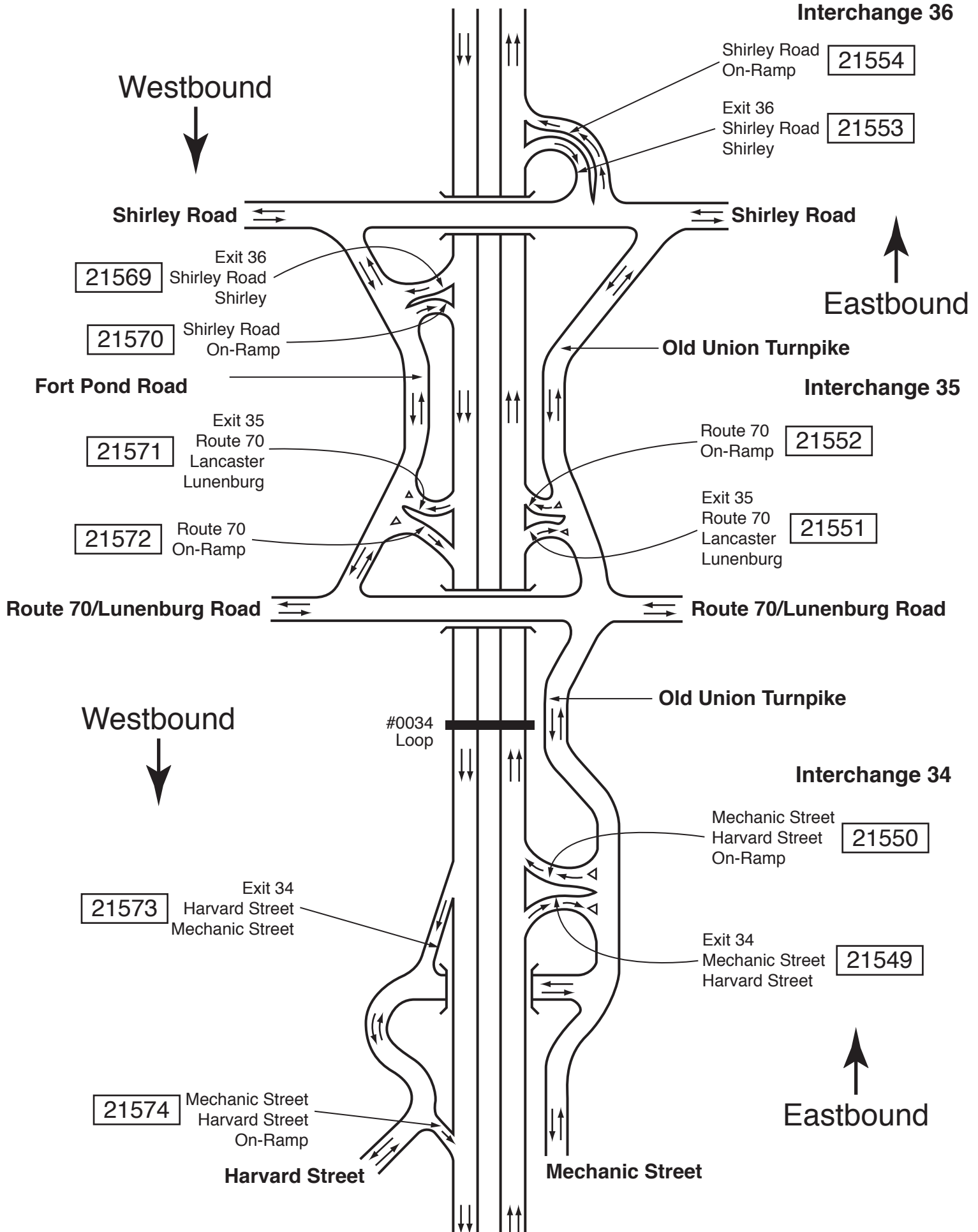


Route 2: Greenfield—Harvard Route 12—Route 13—I-190: Leominster



Route 2: Greenfield—Harvard

Mechanic Street/Harvard Street—Route 70/Lunenburg Road—Shirley Road: Leominster—Lancaster



Jackson Road/Devens—Routes 110 & 111: Lancaster—Harvard

