

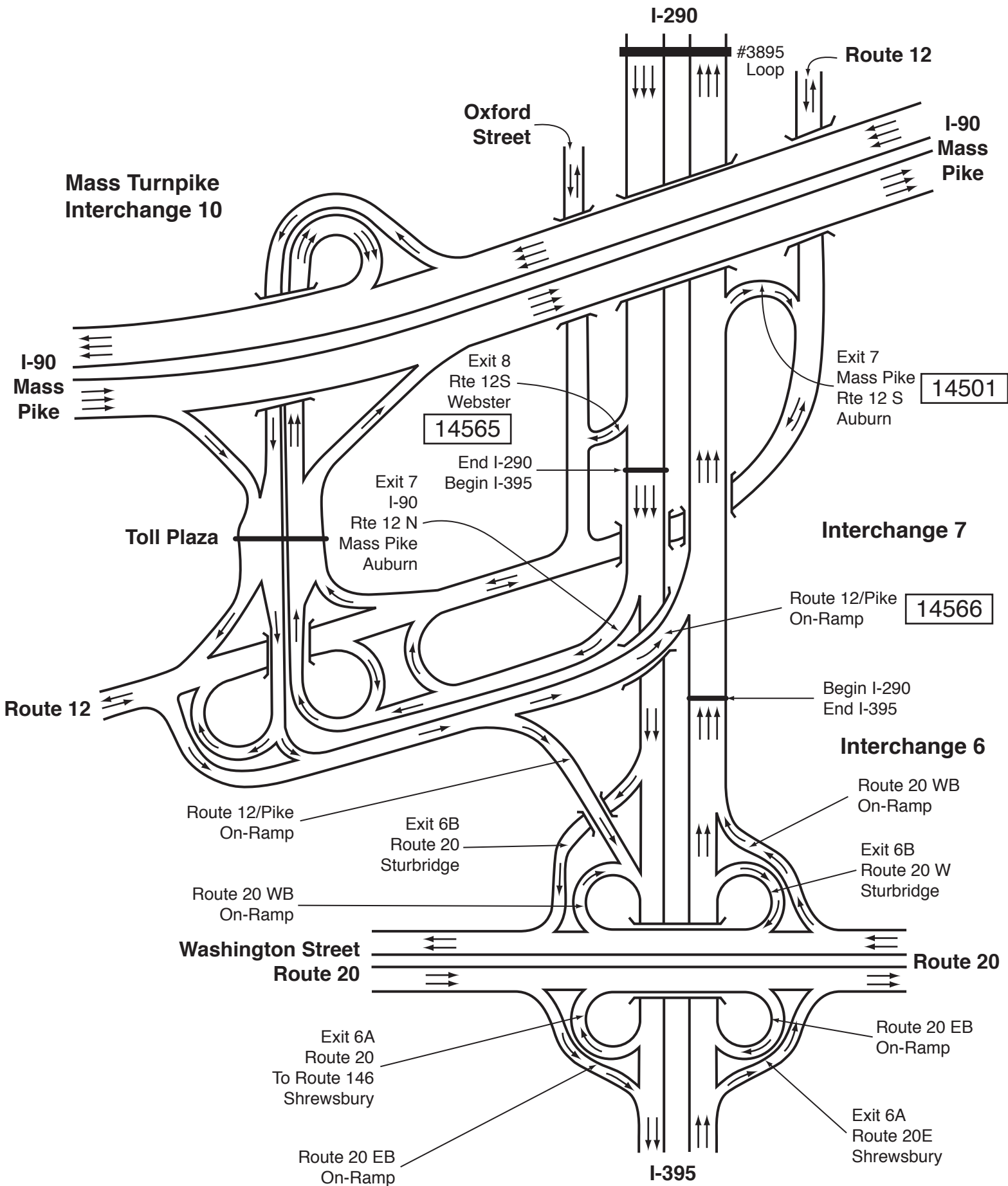
I-290

I-395, Auburn, to I-495, Marlborough

Count Station Identification

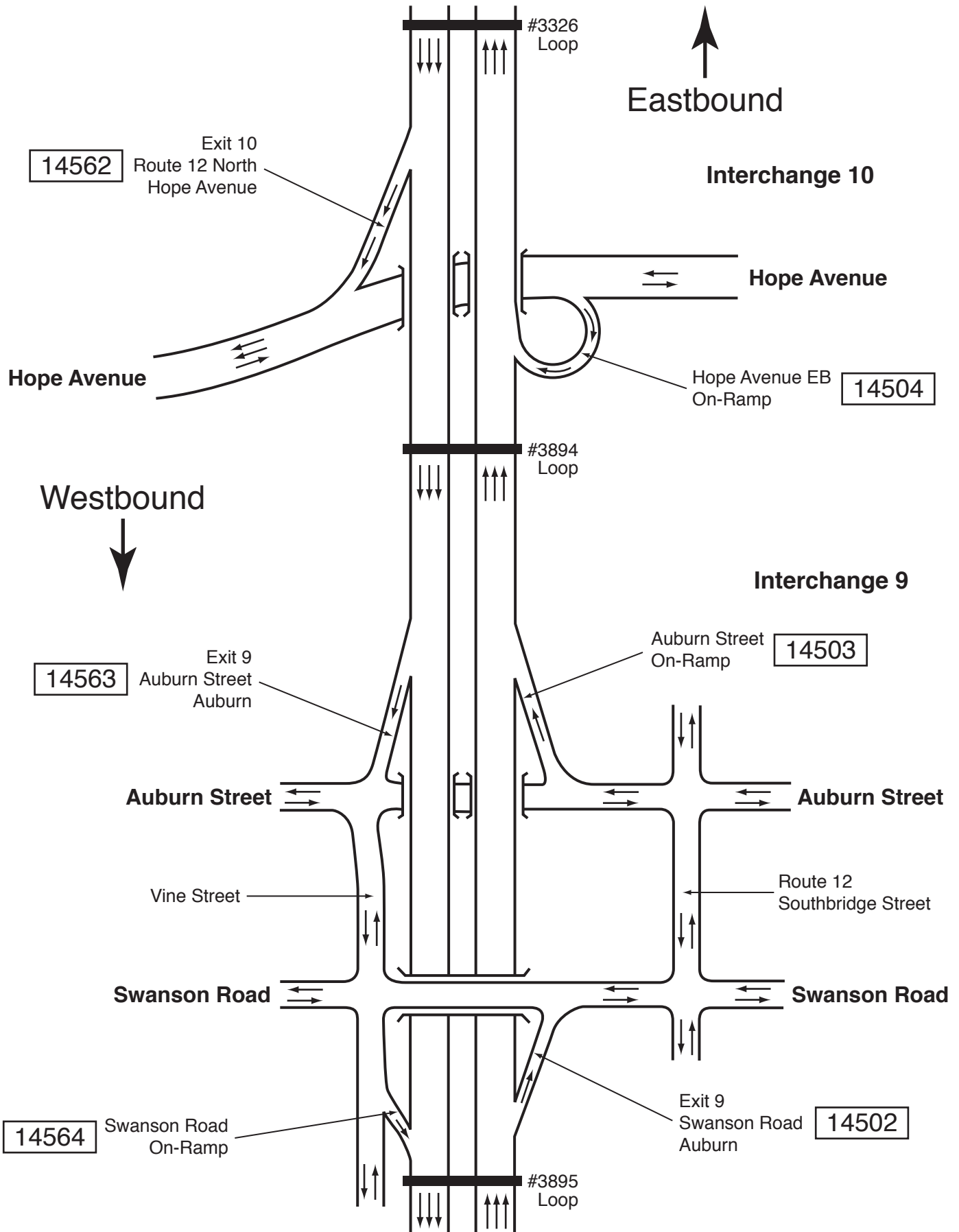
I-290: I-395, Auburn, to I-495, Marlborough

Route 20 – Route 12 – Mass Turnpike: Auburn



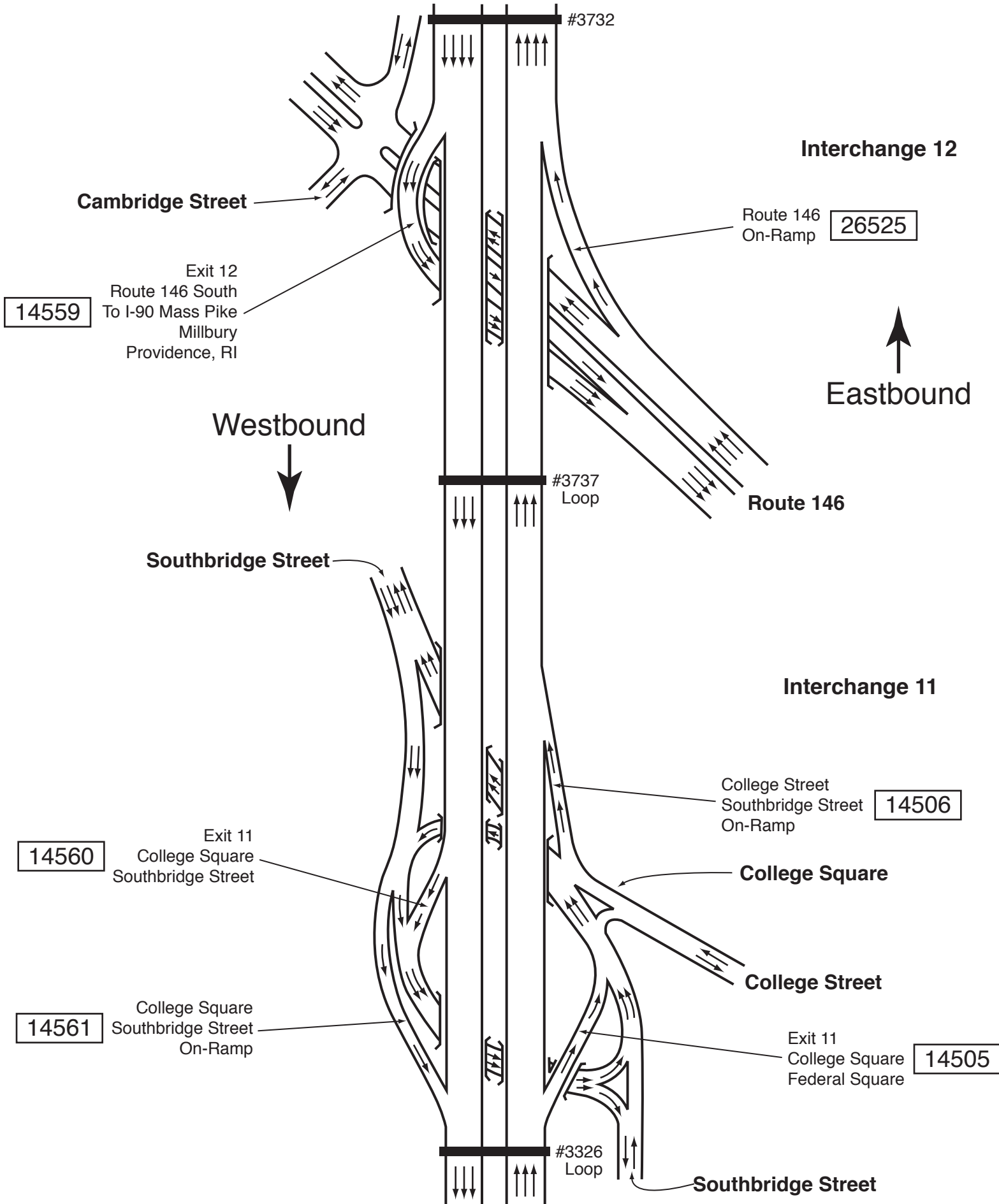
I-290: I-395, Auburn, to I-495, Marlborough

Swanson Road – Auburn Street – Hope Avenue: Auburn – Worcester

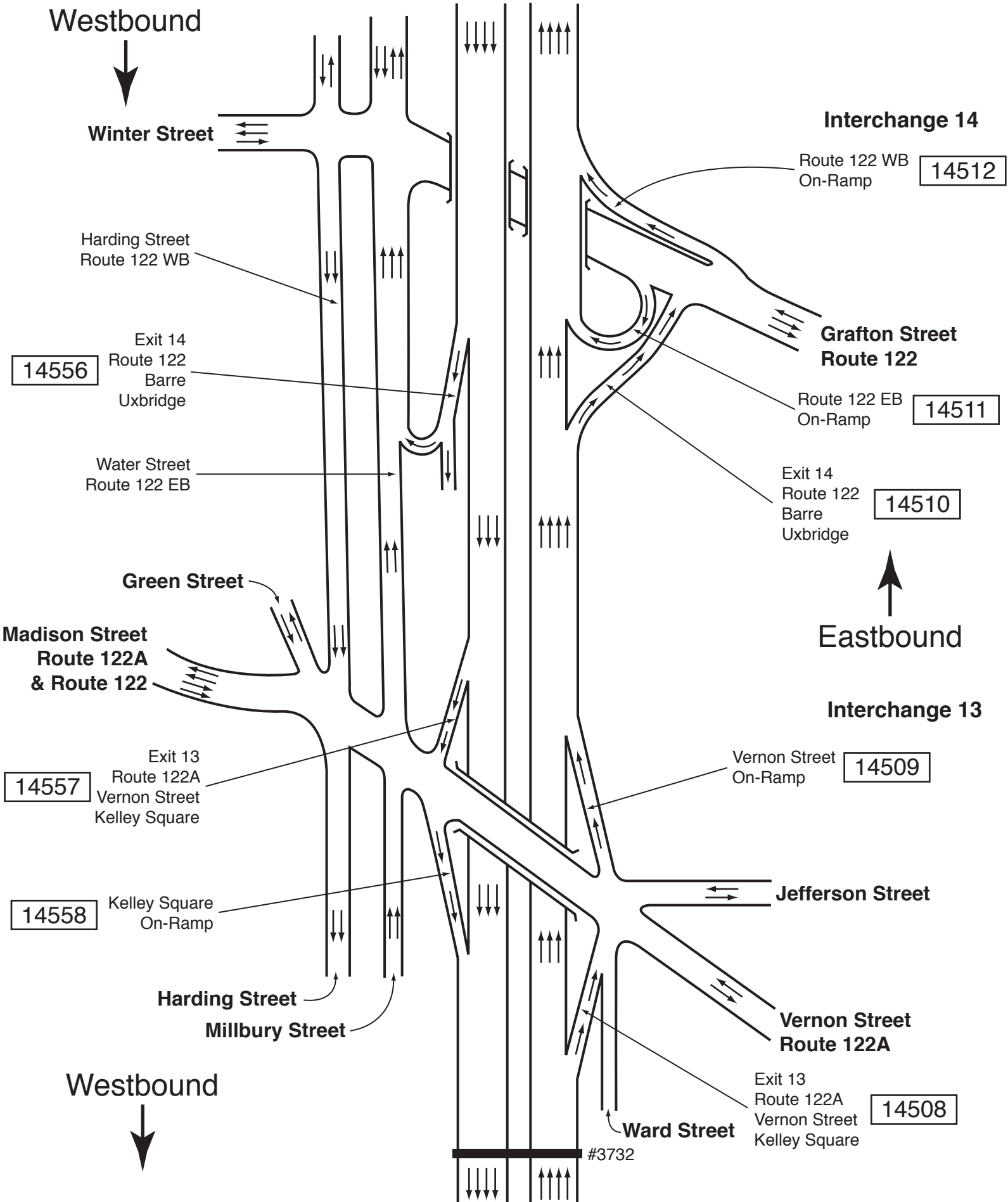


I-290: I-395, Auburn, to I-495, Marlborough

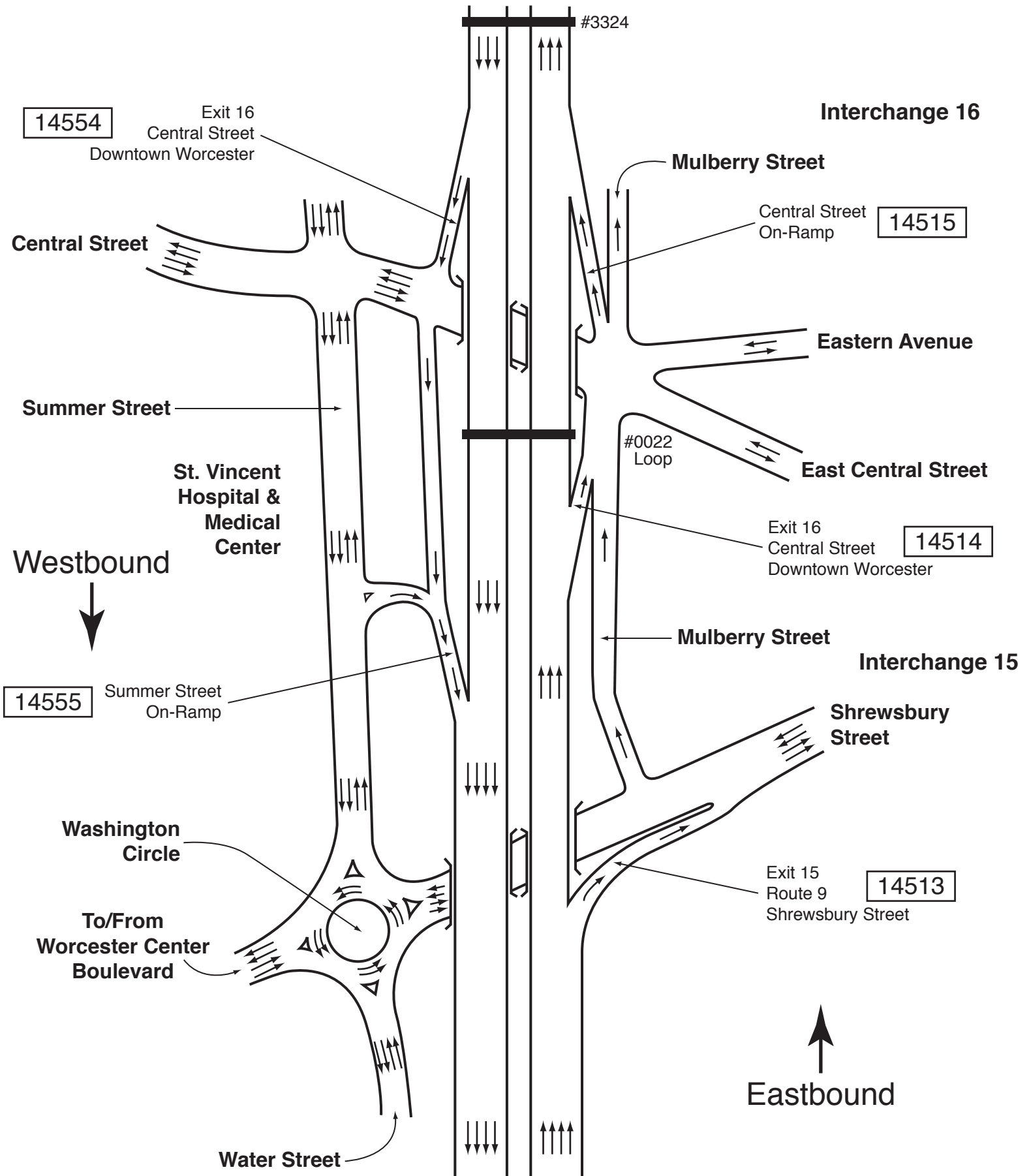
Southbridge Street/College Street—Route 146: Worcester



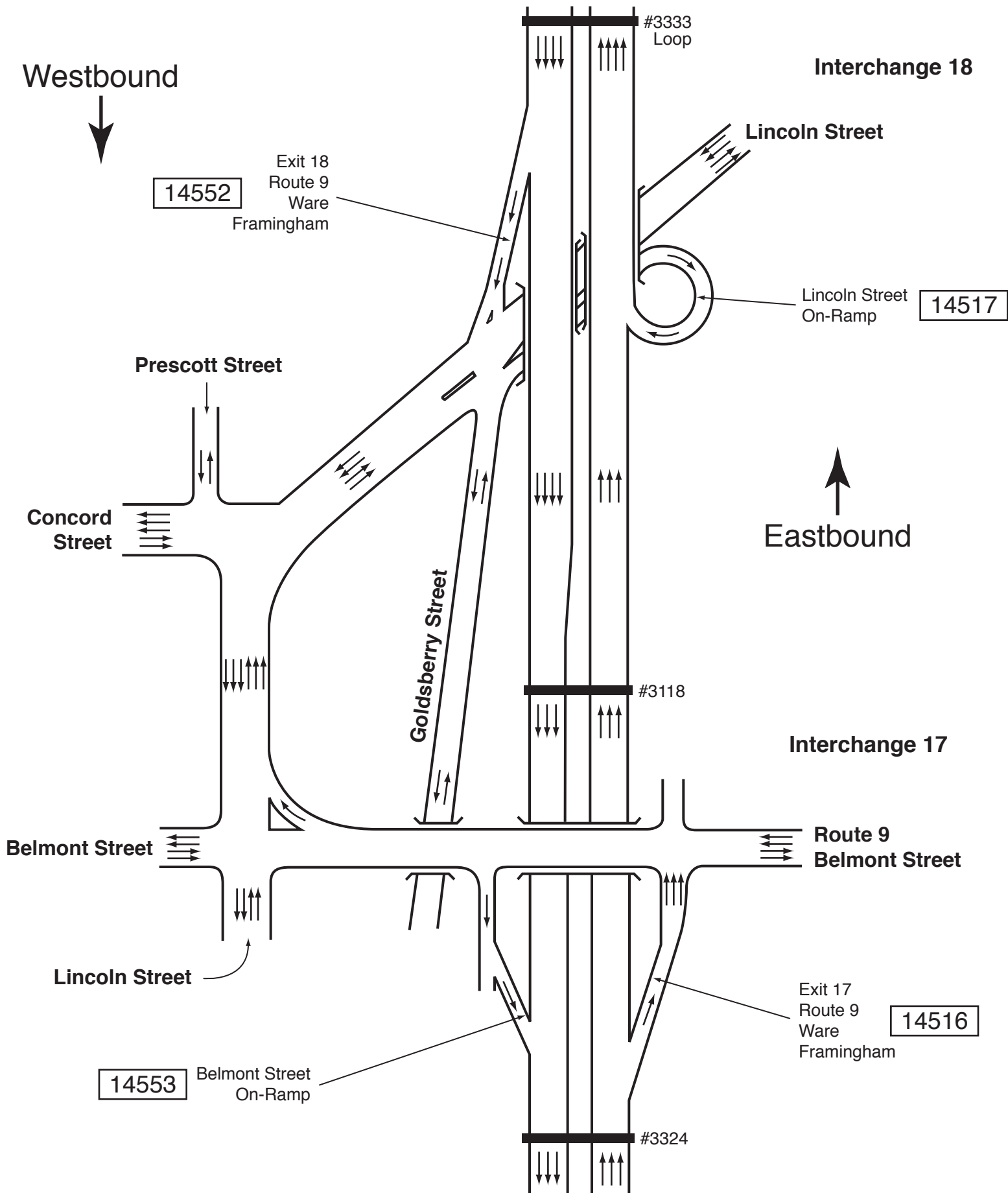
I-290: I-395, Auburn, to I-495, Marlborough Route 122A—Route 122, Worcester



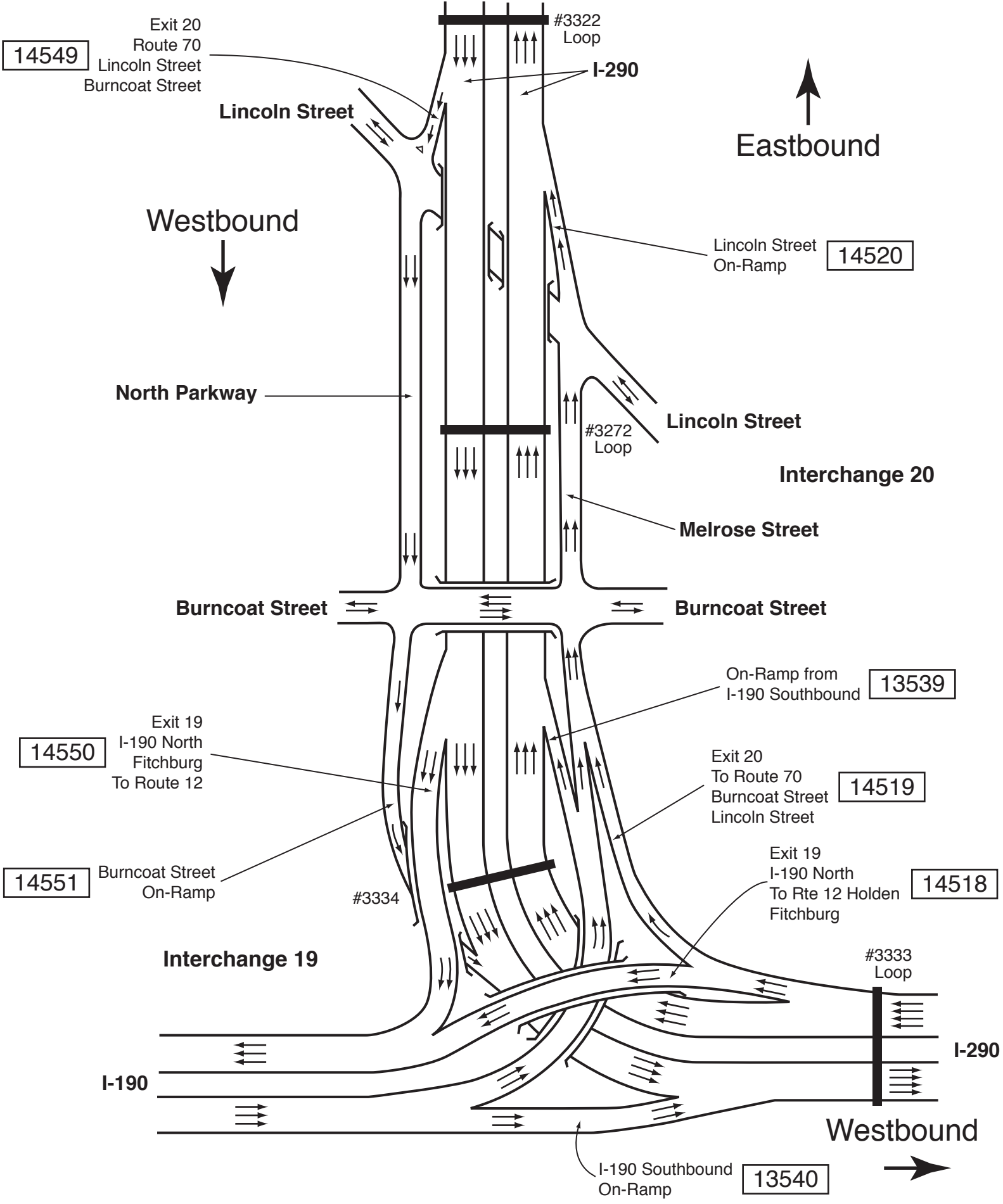
I-290: I-395, Auburn, to I-495, Marlborough Shrewsbury Street—Central Street, Worcester



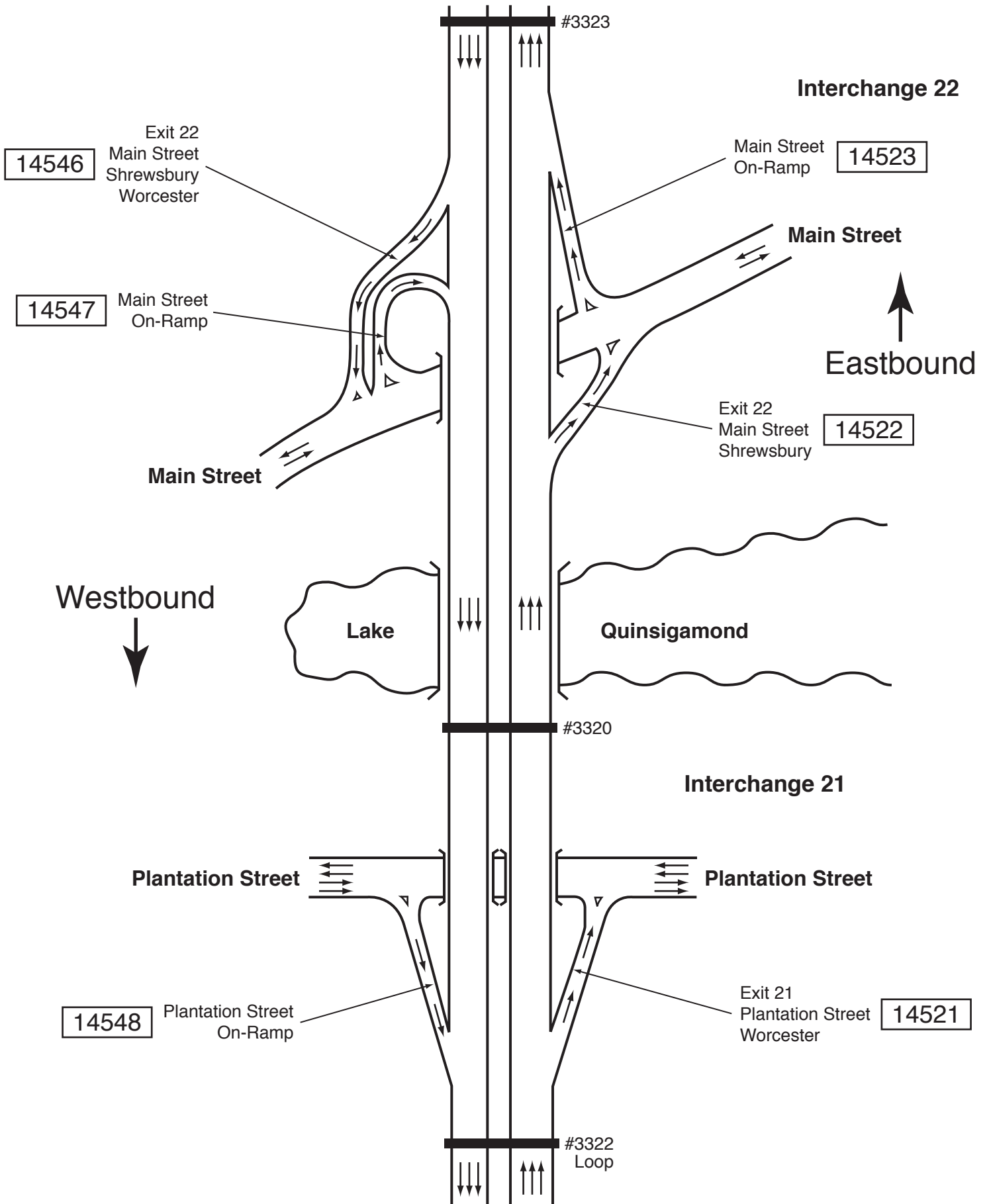
I-290: I-395, Auburn, to I-495, Marlborough Belmont Street—Lincoln Street, Worcester



I-290: I-395, Auburn, to I-495, Marlborough I-190 – Burncoat Street – Lincoln Street

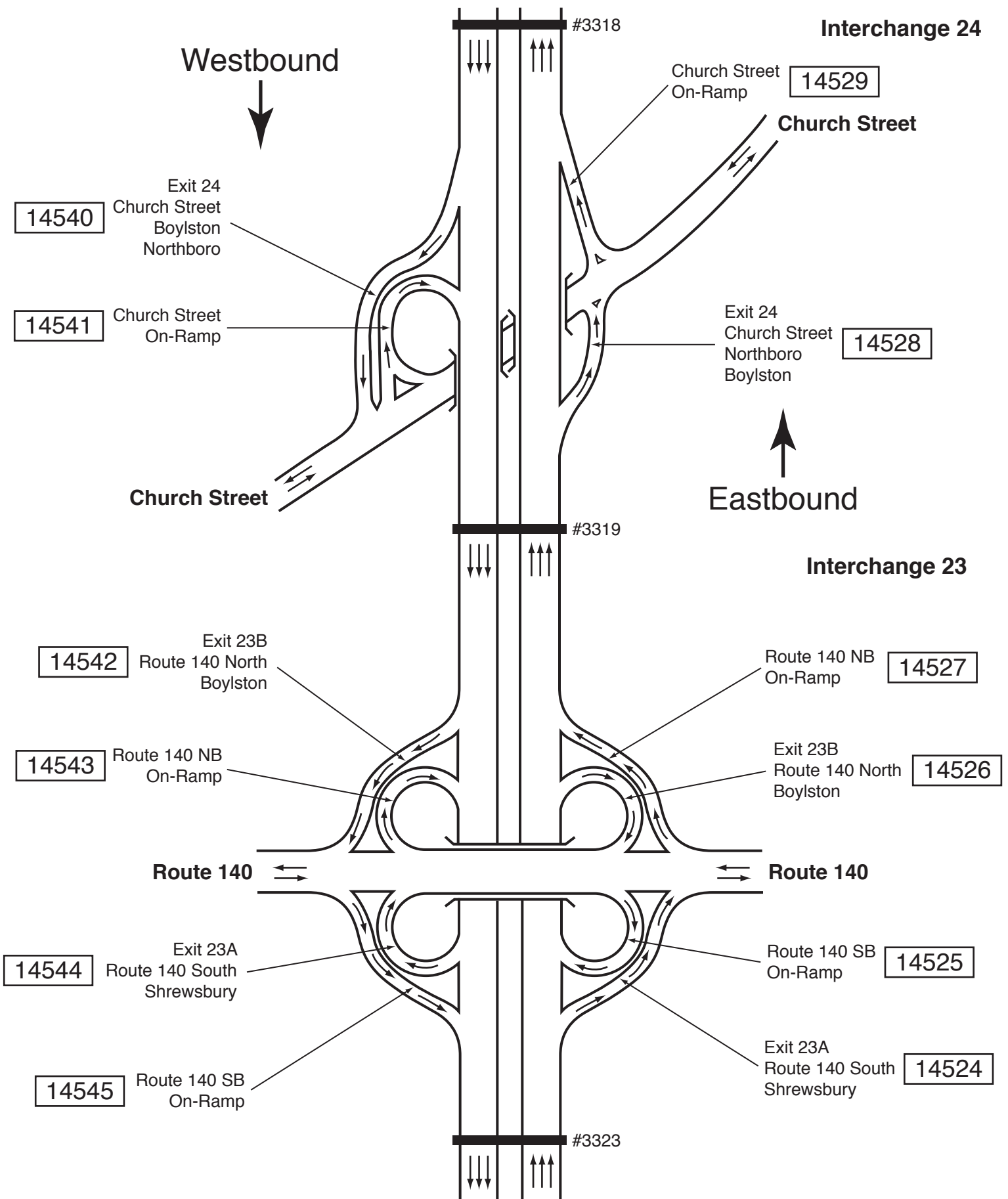


I-290: I-395, Auburn, to I-495, Marlborough Plantation Street—Main Street: Worcester—Shrewsbury



I-290: I-395, Auburn, to I-495, Marlborough

Route 140—Church Street: Shrewsbury—Northborough



I-290: I-395, Auburn, to I-495, Marlborough

Solomon Pond Road—I-495: Northborough—Marlborough

