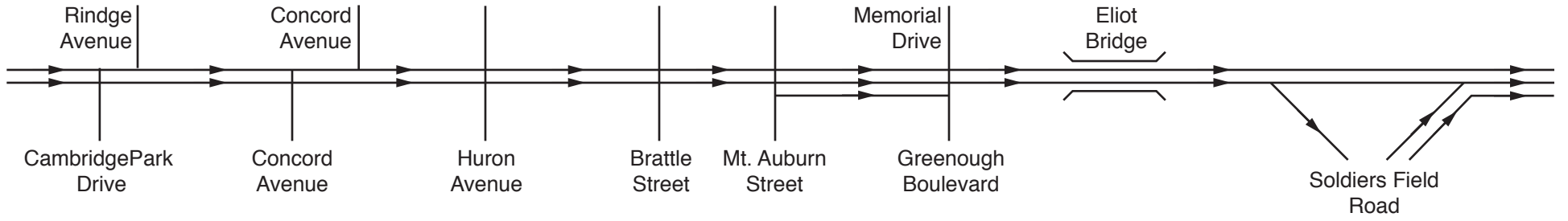


**Alewife Brook Parkway / Fresh Pond Parkway / Soldiers Field Road / Storrow Drive
Between Alewife Station, Cambridge, and Leverett Circle, Boston**

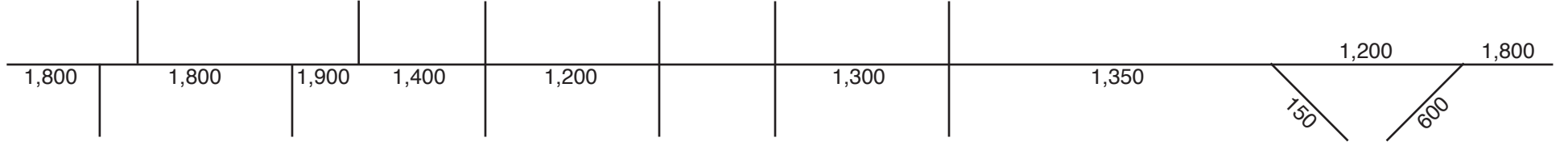
Alewife Brook Parkway, Fresh Pond Parkway, Soldiers Field Road Eastbound: Alewife Station to Harvard Stadium

01/07

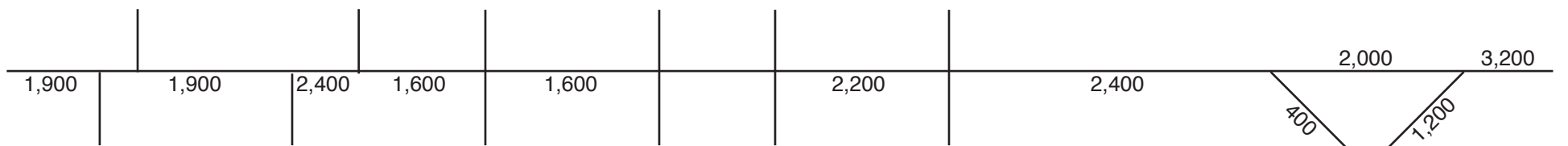
AM Peak Period Traffic Flow Diagram: 2006



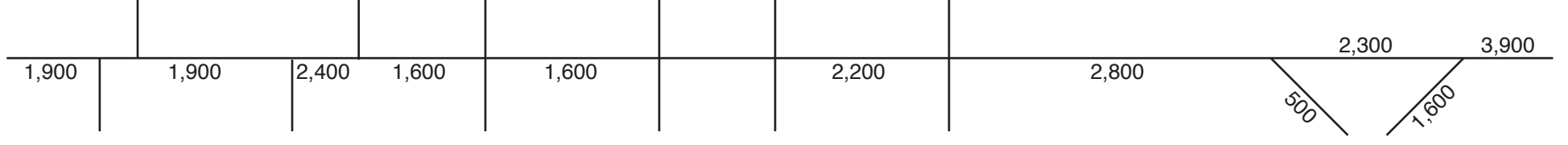
6-7 AM



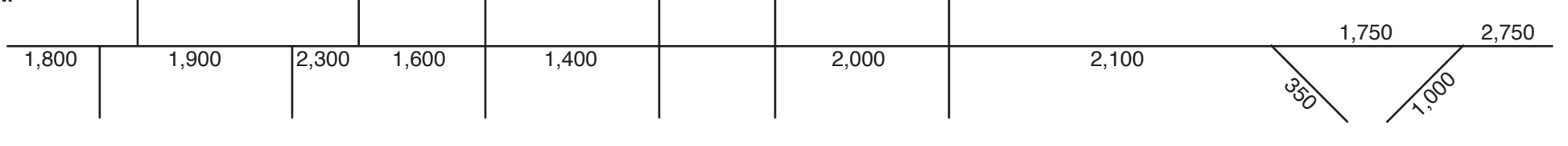
7-8 AM



8-9 AM



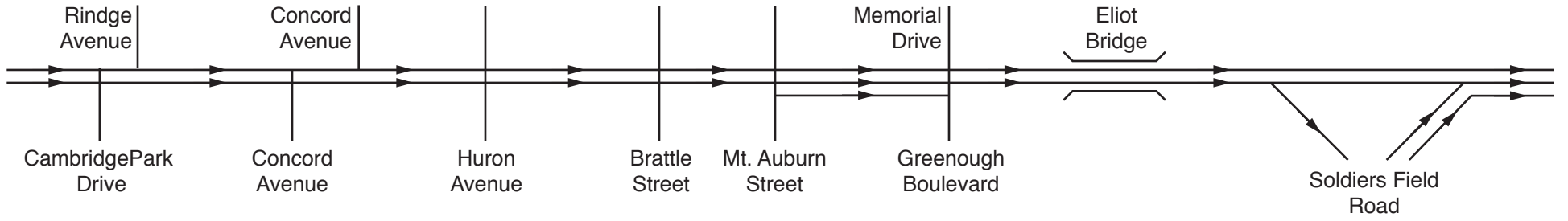
9-10 AM



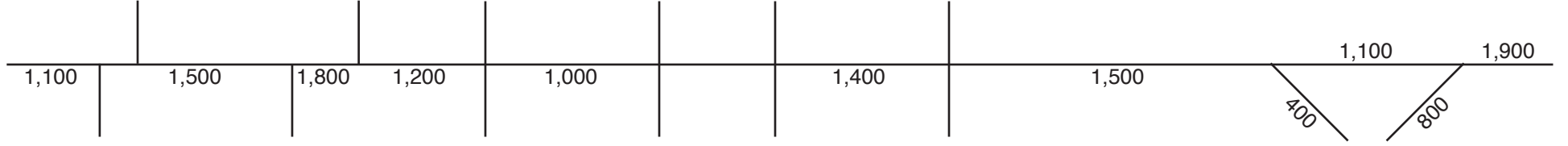
Alewife Brook Parkway, Fresh Pond Parkway, Soldiers Field Road Eastbound: Alewife Station to Harvard Stadium

01/07

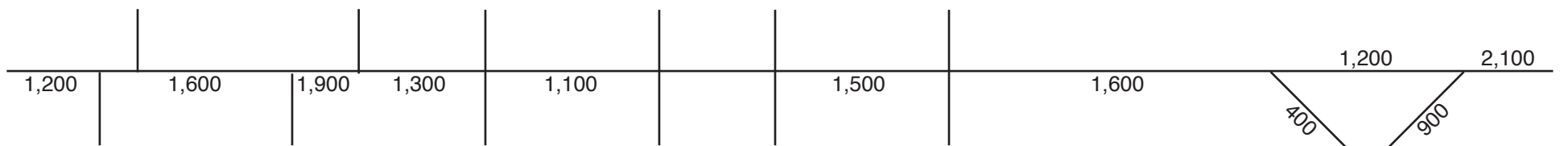
PM Peak Period Traffic Flow Diagram: 2006



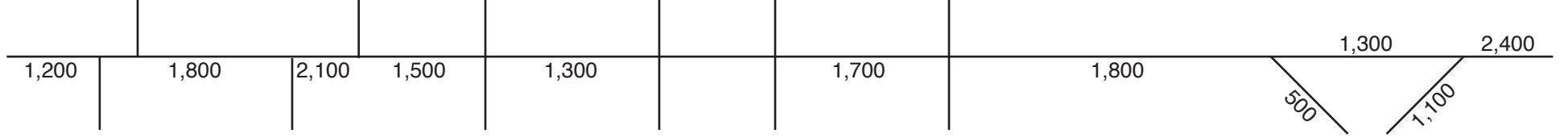
3-4 PM



4-5 PM



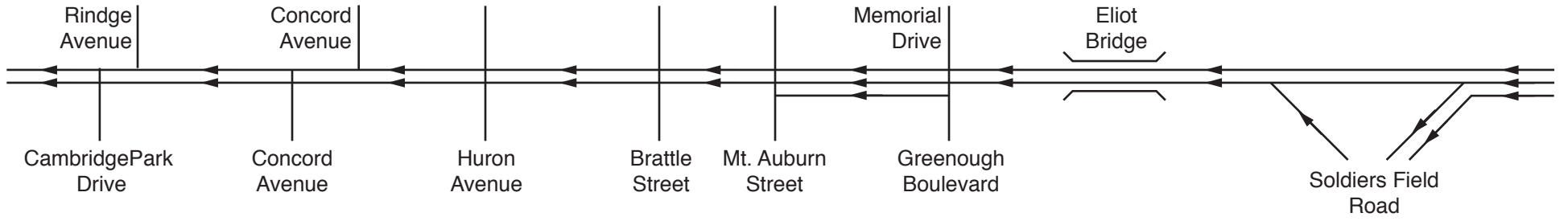
5-6 PM




6-7 PM



Soldiers Field Road, Fresh Pond Parkway, Alewife Brook Parkway Westbound: Harvard Stadium to Alewife Station 01/07
AWDT Traffic Flow Diagram: 2006



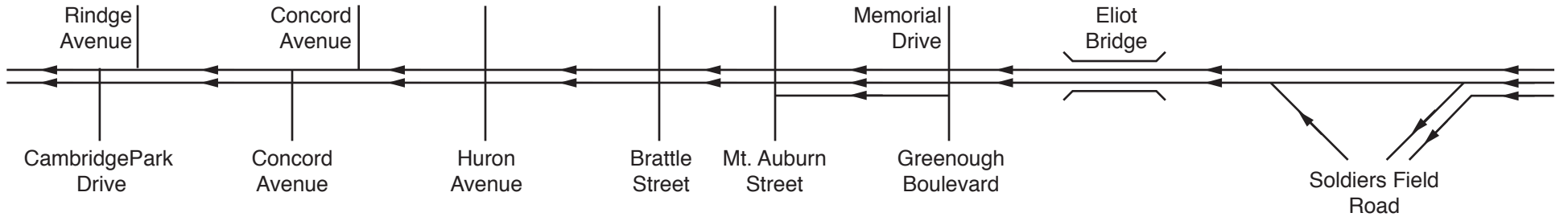
2006 AWDT



Soldiers Field Road, Fresh Pond Parkway, Alewife Brook Parkway Westbound: Harvard Stadium to Alewife Station

01/07

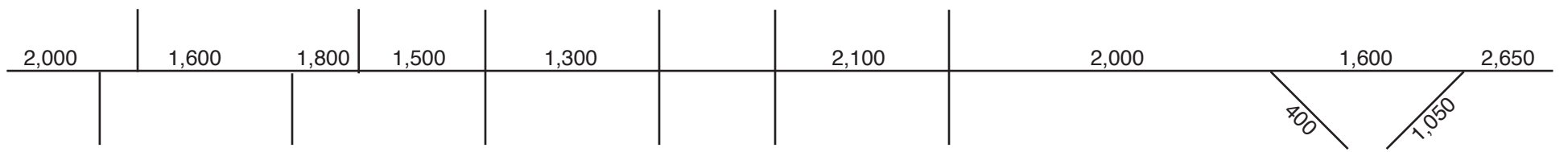
PM Peak Period Traffic Flow Diagram: 2006



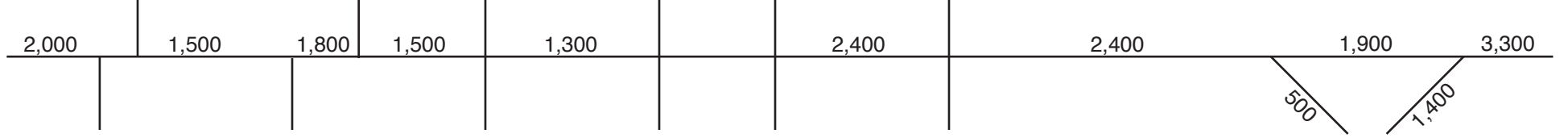
3-4 PM



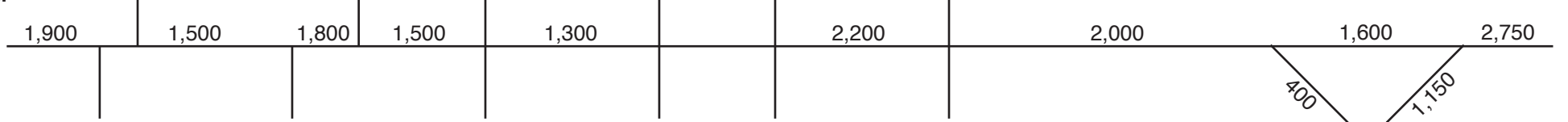
4-5 PM



5-6 PM



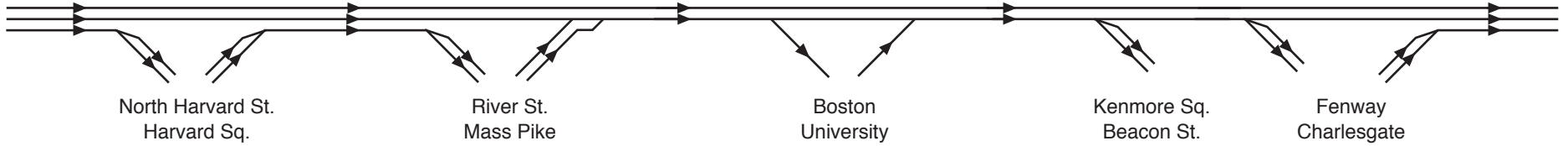
6-7 PM



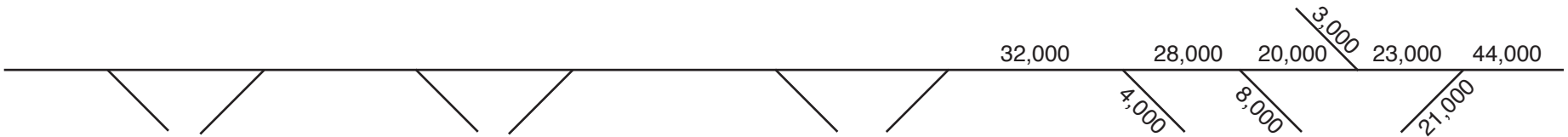
Soldiers Field Road Eastbound: North Harvard Street to Fenway

AWDT Traffic Flow Diagrams: 1977, 1987, 1997, and 2006

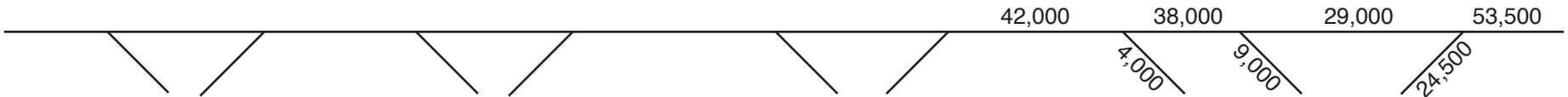
Route/Lane Schematic



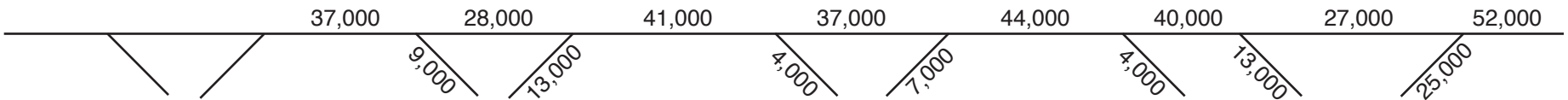
1977 AWDT



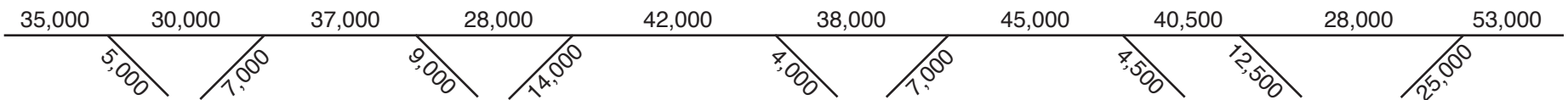
1987 AWDT



1997 AWDT

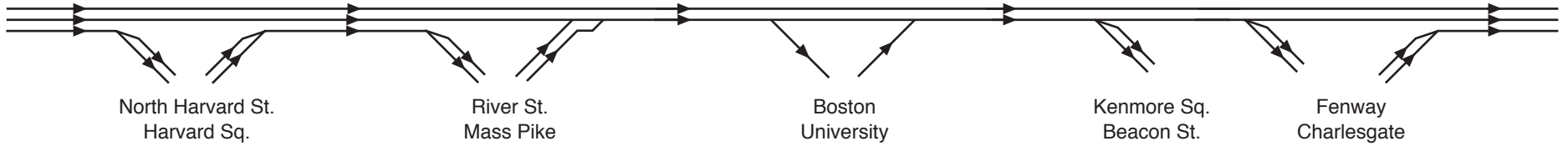


2006 AWDT

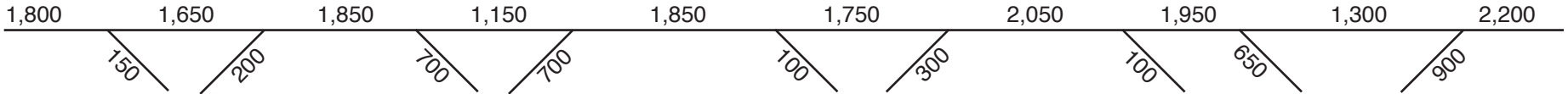


Soldiers Field Road Eastbound: North Harvard Street to Fenway AM Peak Period Traffic Flow Diagrams: 2006

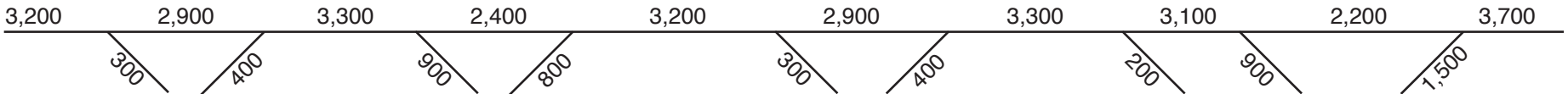
Route/Lane Schematic



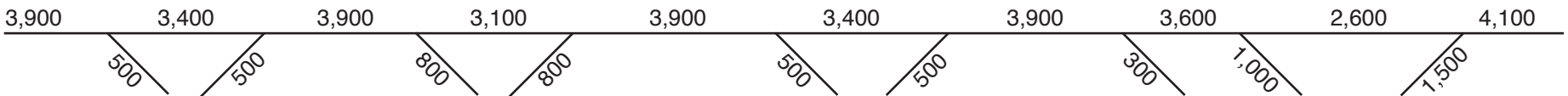
6-7 AM



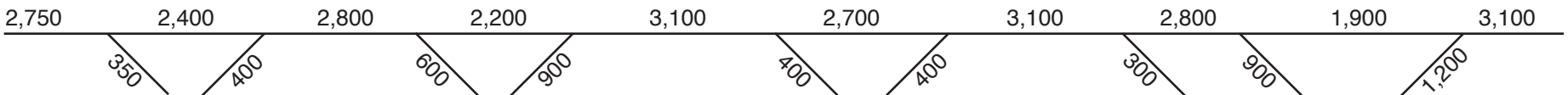
7-8 AM



8-9 AM

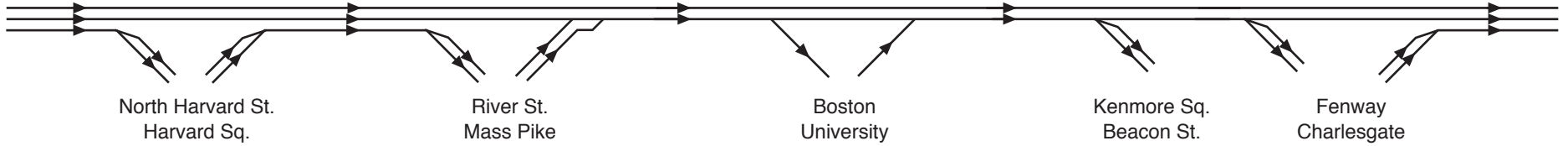


9-10 AM

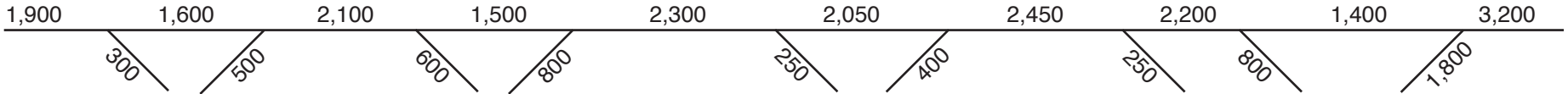


Soldiers Field Road Eastbound: North Harvard Street to Fenway PM Peak Period Traffic Flow Diagrams: 2006

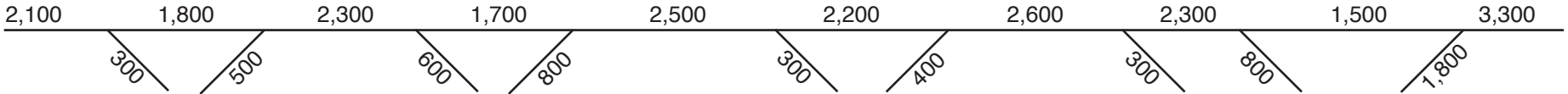
Route/Lane Schematic



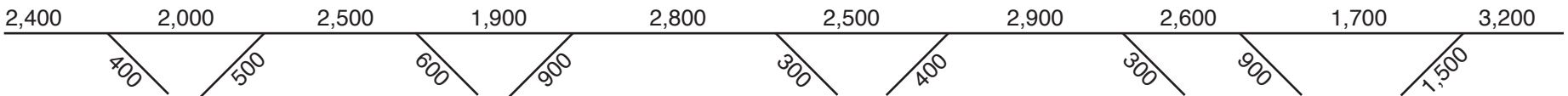
3-4 PM



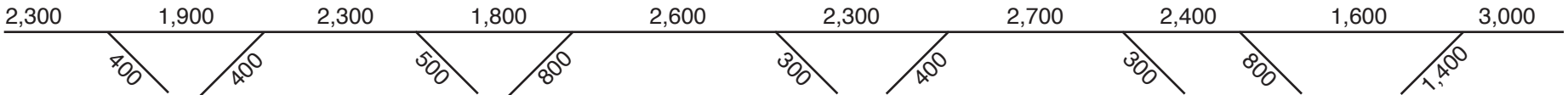
4-5 PM



5-6 PM

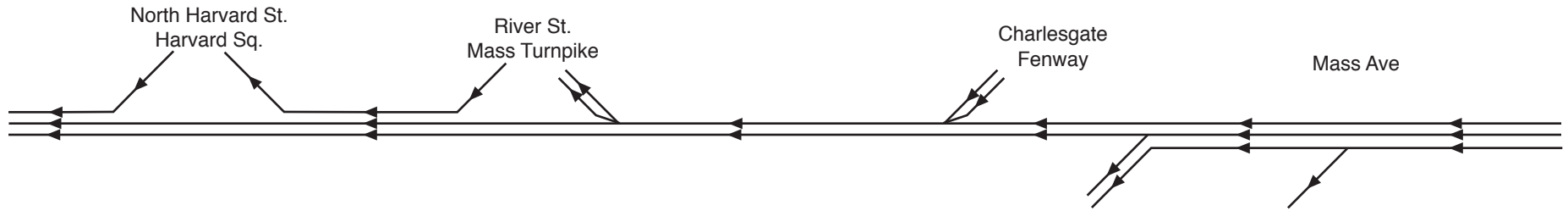


6-7 PM

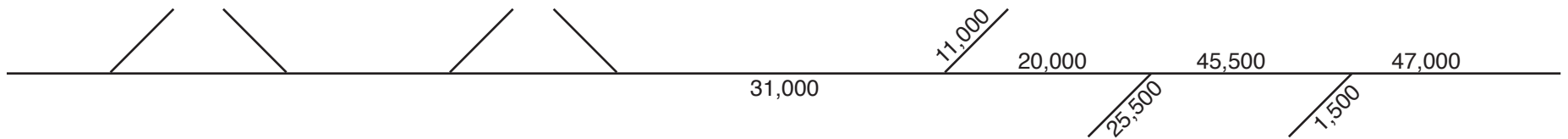


Soldiers Field Road Westbound: Fenway to North Harvard Street AWDT Traffic Flow Diagrams: 1977, 1987, 1997, and 2006

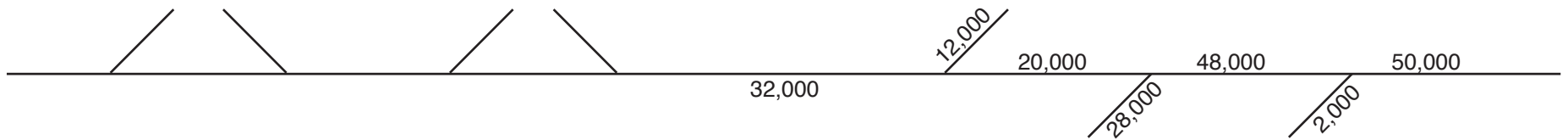
Route/Lane Schematic




1977 AWDT



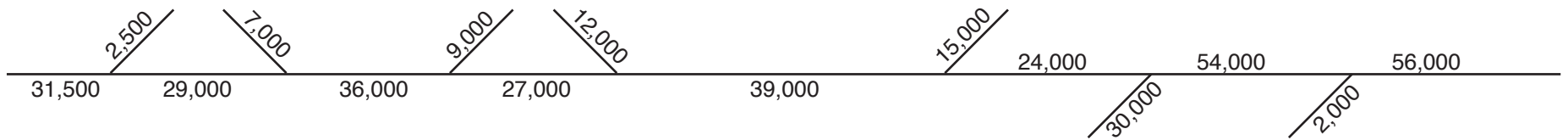
1987 AWDT



1997 AWDT

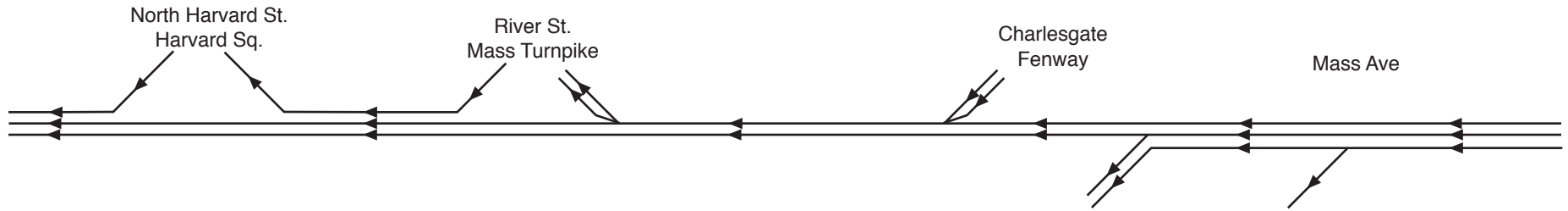


2006 AWDT




Soldiers Field Road Westbound: Fenway to North Harvard Street AM Peak Period Traffic Flow Diagrams: 2006

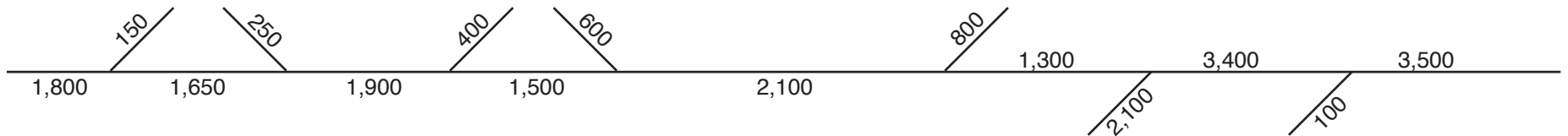
Route/Lane Schematic



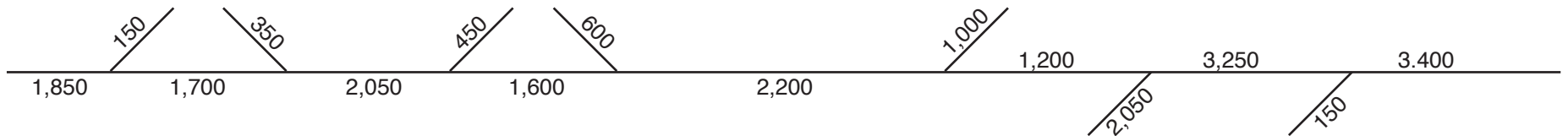
6-7 AM



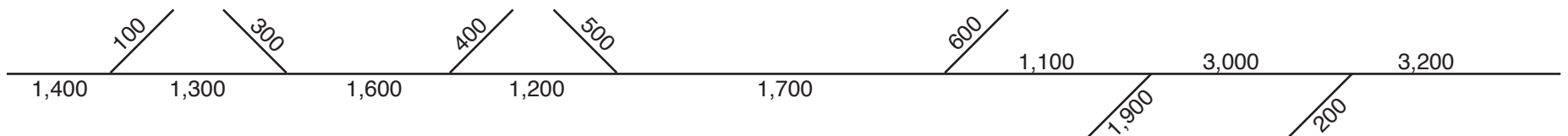
7-8 AM



8-9 AM



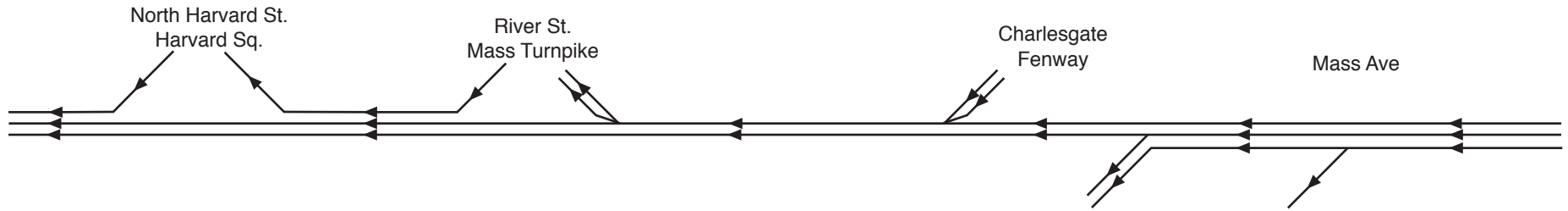
9-10 AM



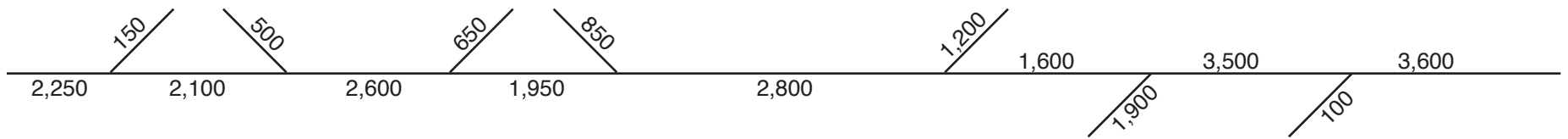
Soldiers Field Road Westbound: Fenway to North Harvard Street PM Peak Period Traffic Flow Diagrams: 2006

07/06


Route/Lane Schematic



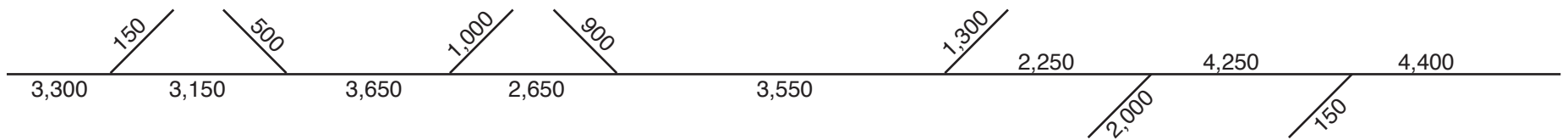
3-4 PM



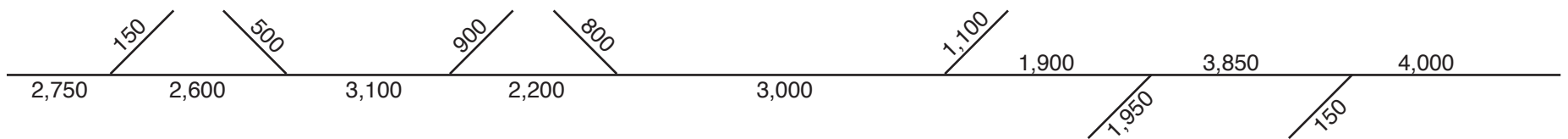
4-5 PM



5-6 PM



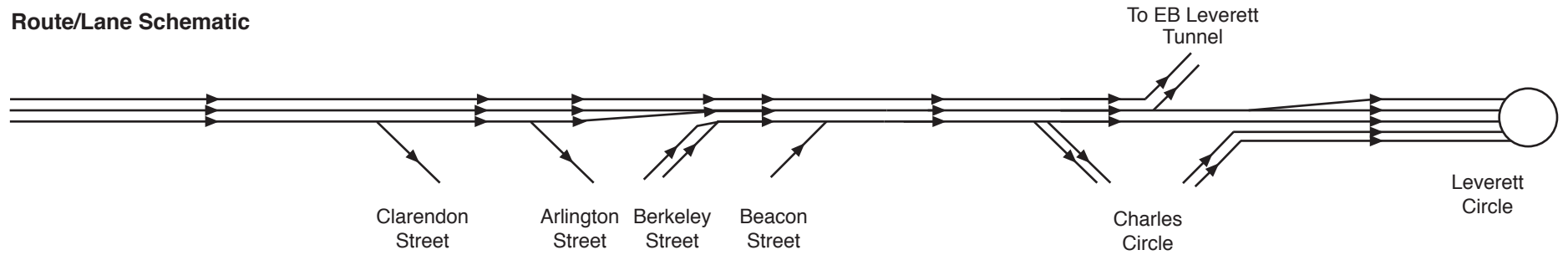
6-7 PM



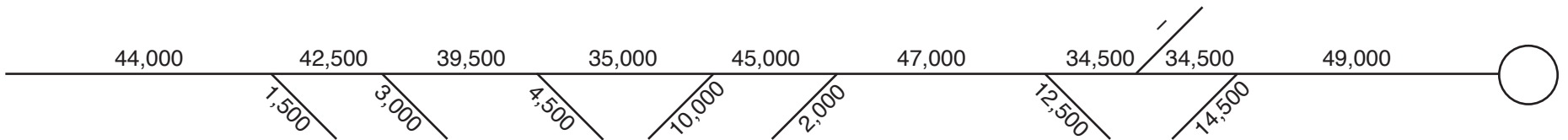
Storrow Drive Eastbound: Back Bay to Leverett Circle

AWDT Traffic Flow Diagrams: 1977, 1987, 1997, and 2006

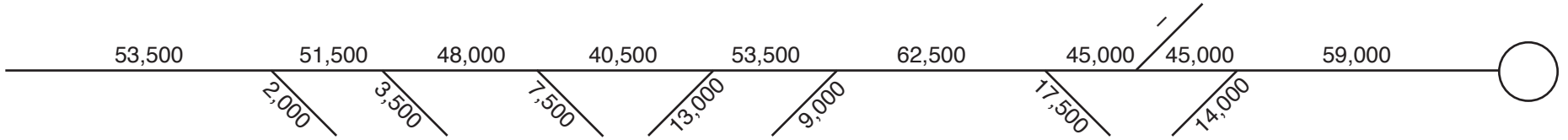
Route/Lane Schematic



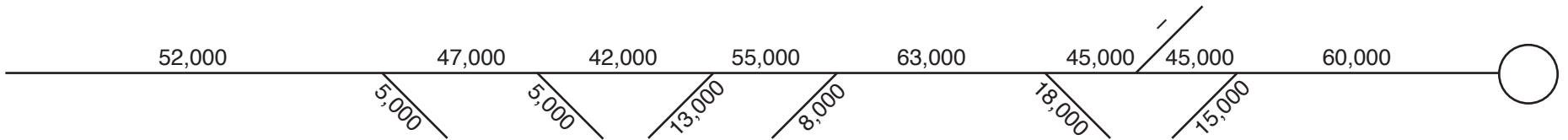
1977 AWDT



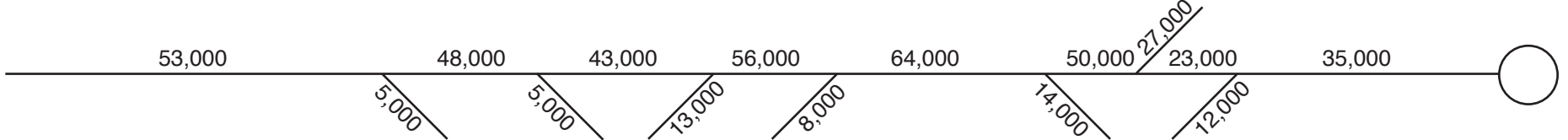
1987 AWDT



1997 AWDT



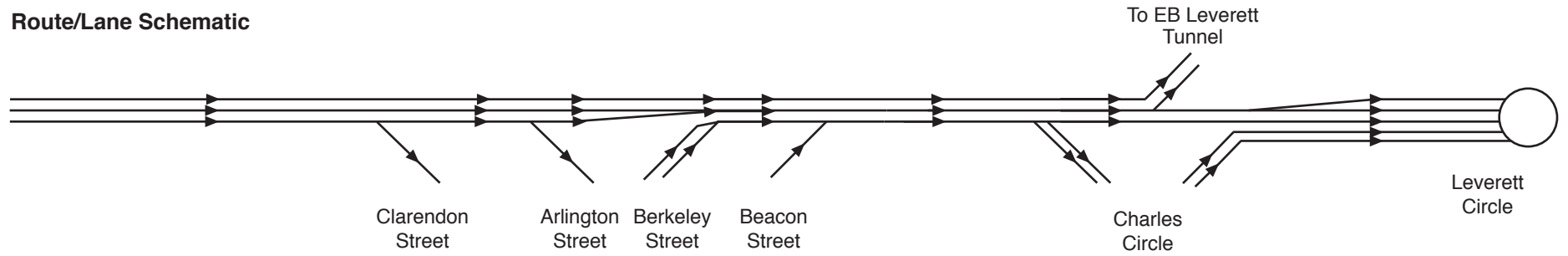
2006 AWDT



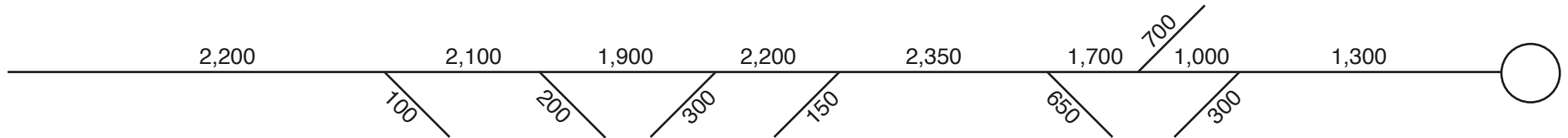
Storrow Drive Eastbound: Back Bay to Leverett Circle

AM Peak Period Traffic Flow Diagrams: 2006

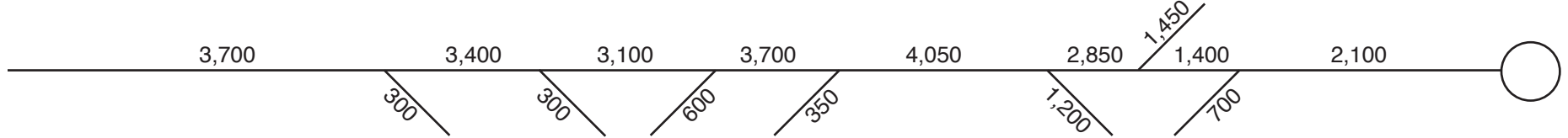
Route/Lane Schematic



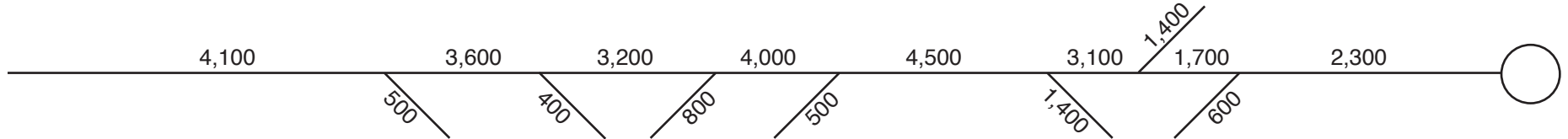
6-7 AM



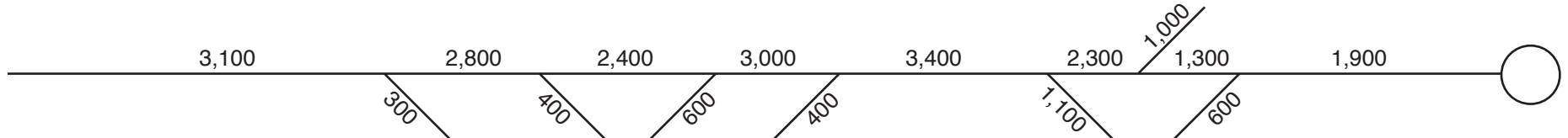
7-8 AM



8-9 AM

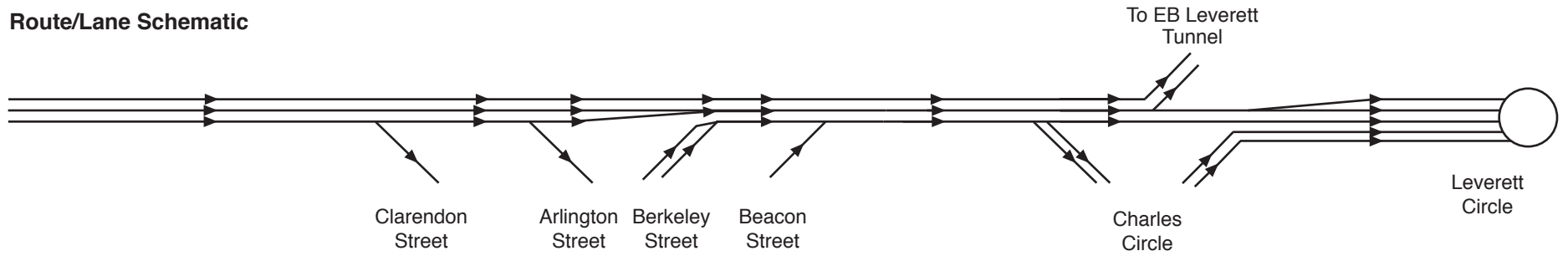


9-10 AM

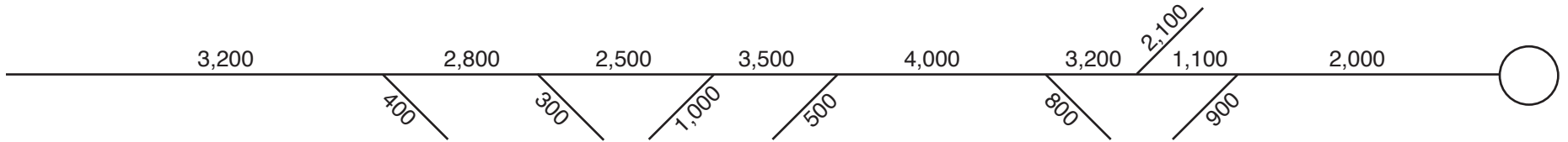


Storrow Drive Eastbound: Back Bay to Leverett Circle PM Peak Period Traffic Flow Diagrams: 2006

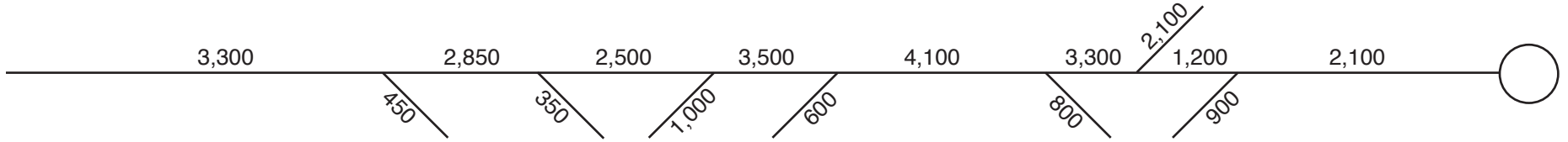
Route/Lane Schematic



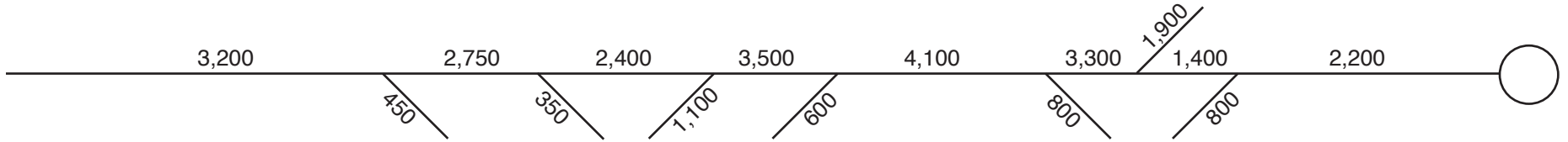
3-4 PM



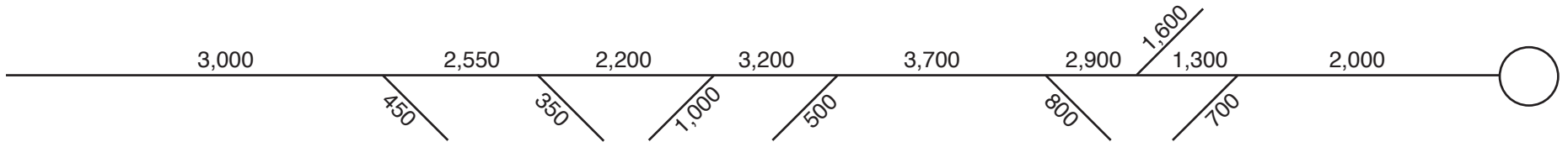
4-5 PM



5-6 PM

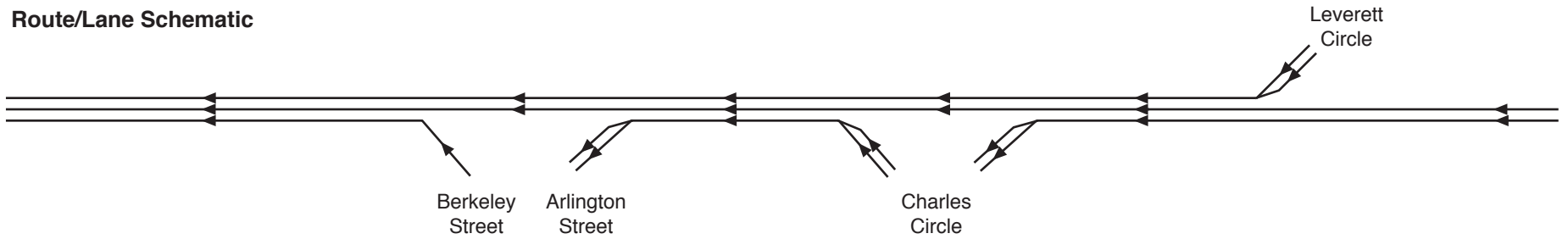


6-7 PM

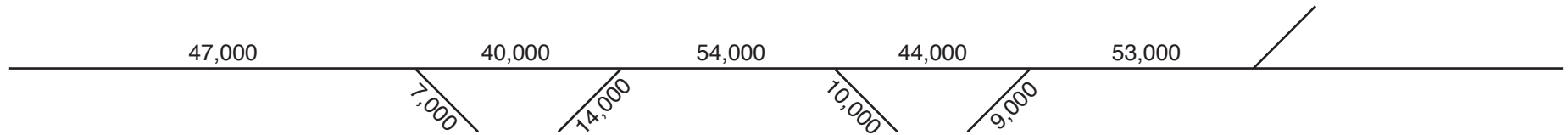


Storrow Drive Westbound: Leverett Circle to Back Bay AWDT Traffic Flow Diagrams: 1977, 1987, 1997, and 2006

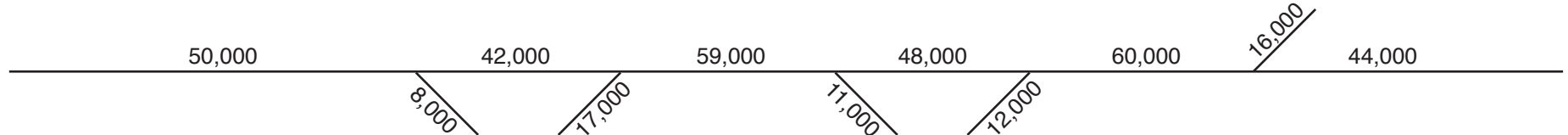
Route/Lane Schematic



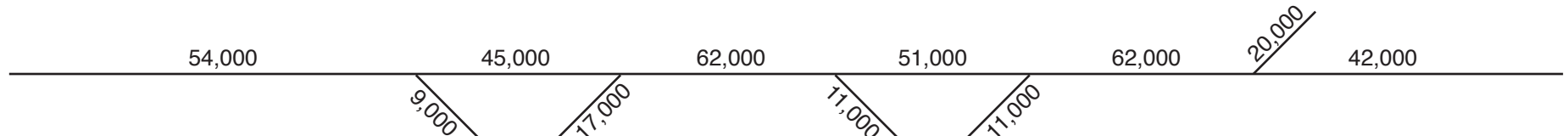
1977 AWDT



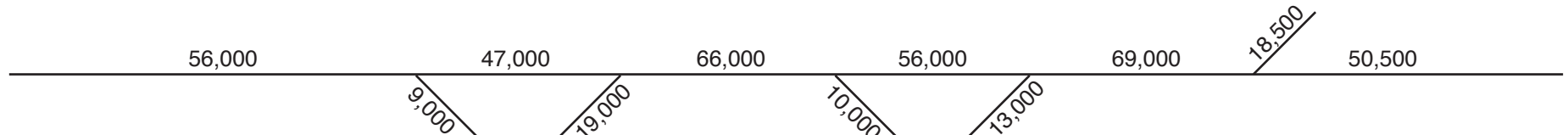
1987 AWDT



1997 AWDT

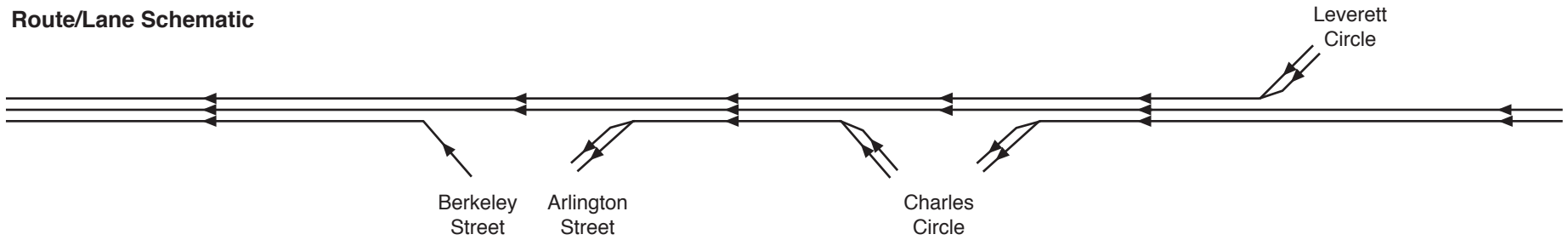


2006 AWDT

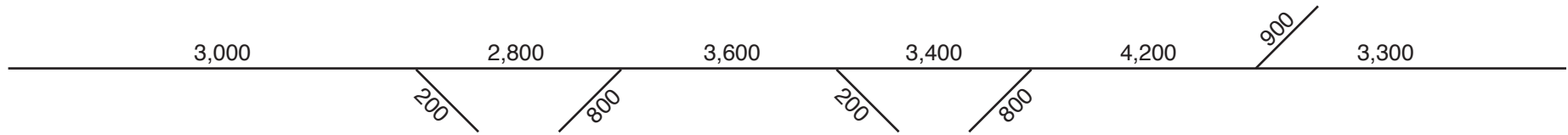


Storrow Drive Westbound: Leverett Circle to Back Bay AM Peak Period Traffic Flow Diagrams: 2006

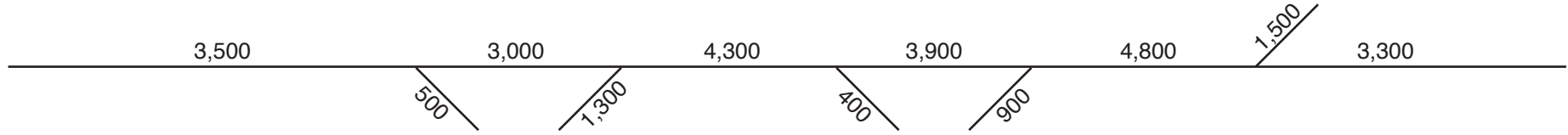
Route/Lane Schematic



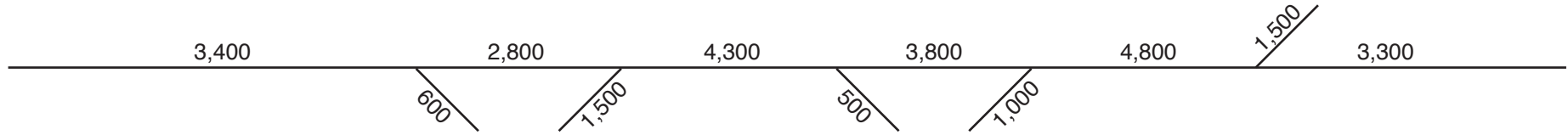
6-7 AM



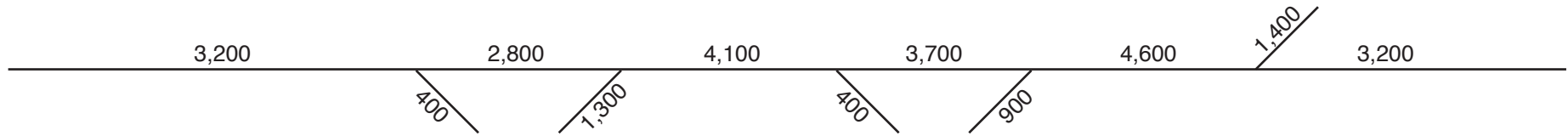
7-8 AM



8-9 AM

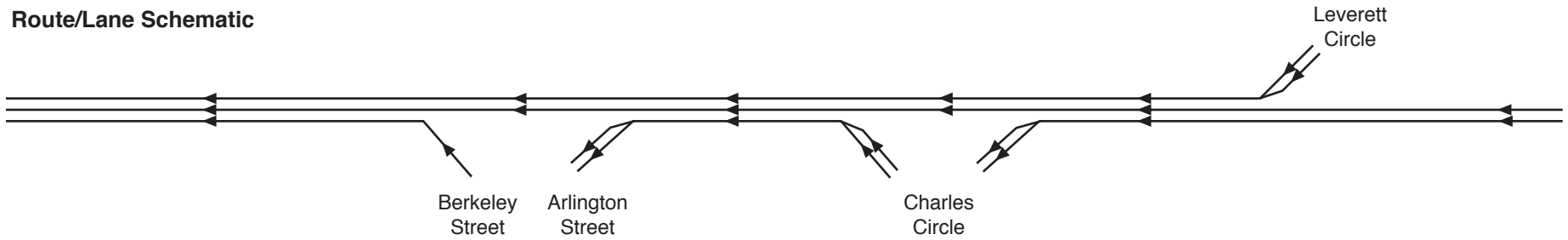


9-10 AM




Storrow Drive Westbound: Leverett Circle to Back Bay PM Peak Period Traffic Flow Diagrams: 2006

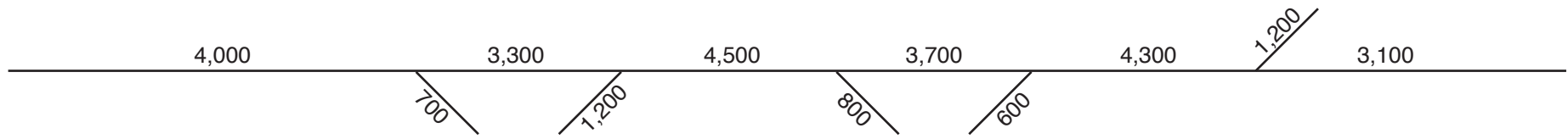
Route/Lane Schematic



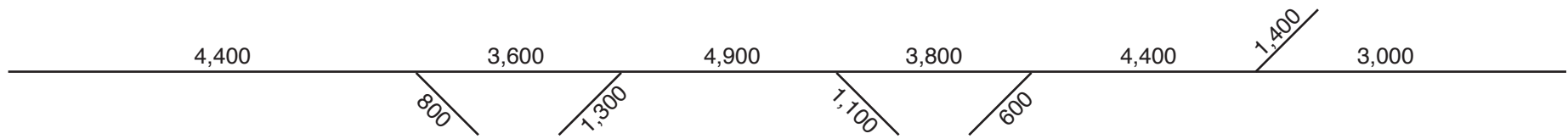
3-4 PM



4-5 PM



5-6 PM



6-7 PM

