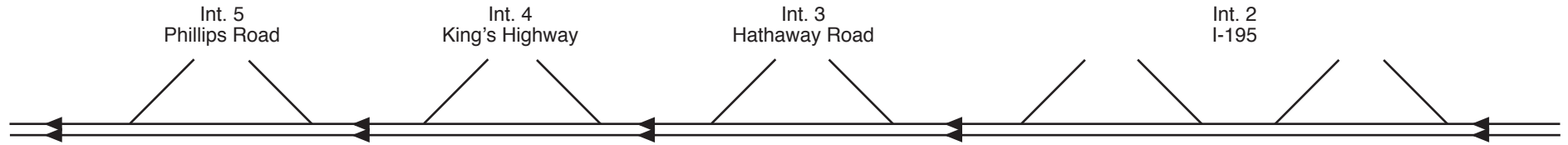


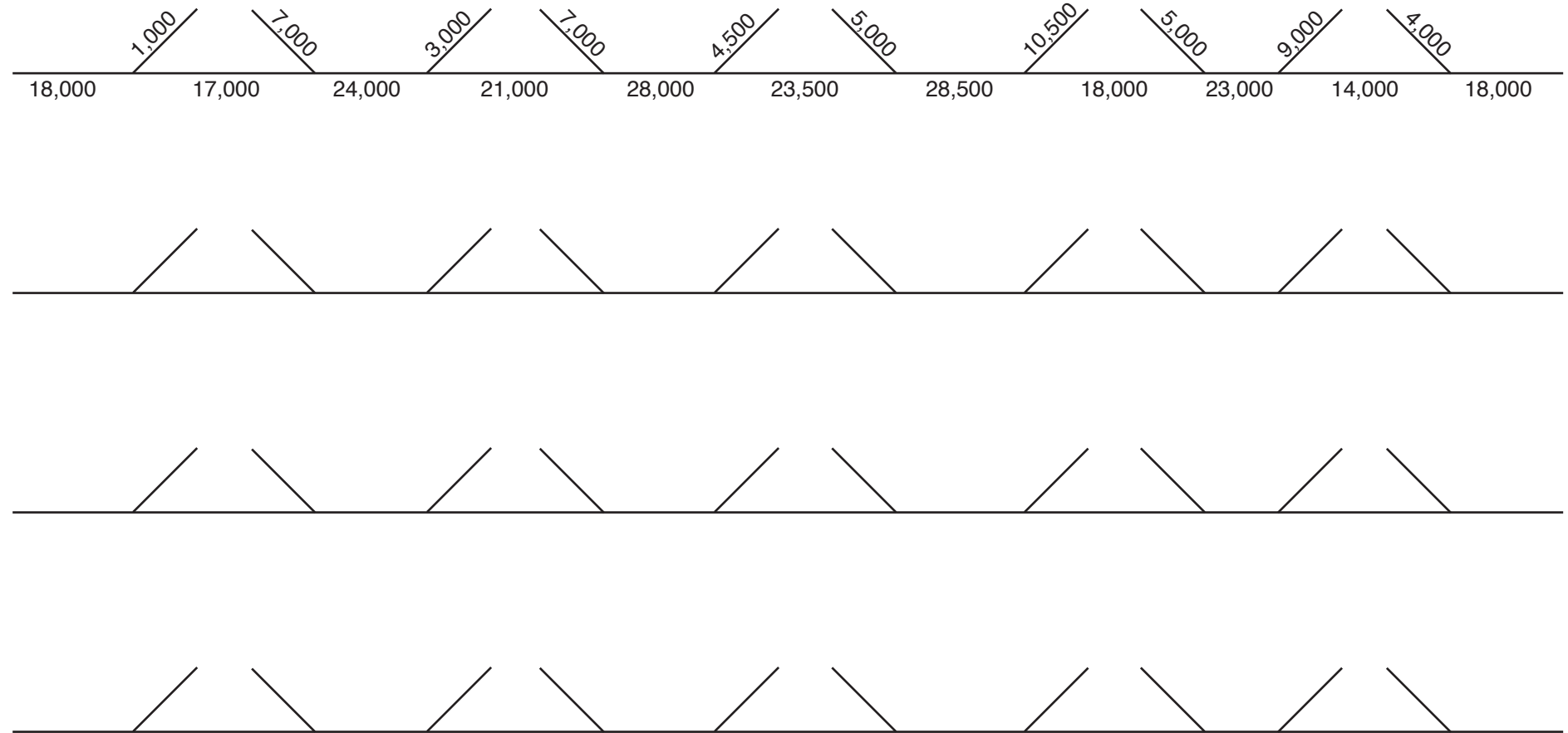
**Route 140 South**  
**Between I-195, New Bedford, and Route 24, Taunton**

# Route 140 Northbound: I-195, New Bedford, to Phillips Road, New Bedford AWDT Traffic Flow Diagram: 2008

## Route/Lane Schematic

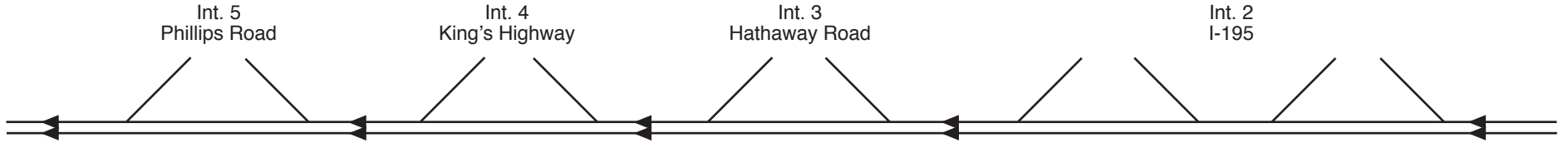


## 2008 AWDT

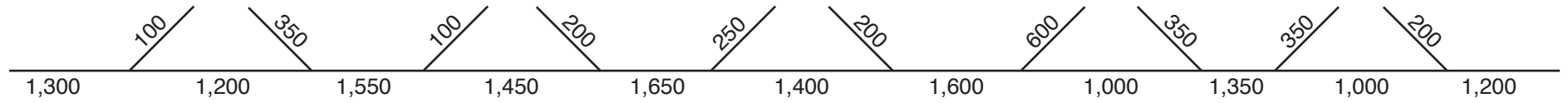


# Route 140 Northbound: I-195, New Bedford, to Phillips Road, New Bedford AM Peak Period Traffic Flow Diagrams: 2008

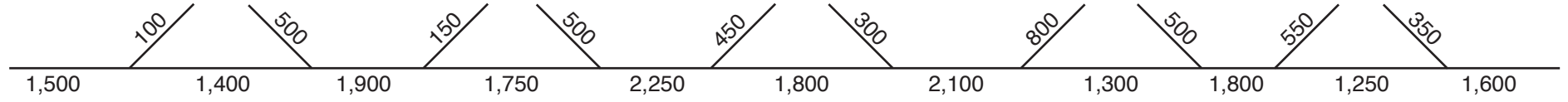
## Route/Lane Schematic



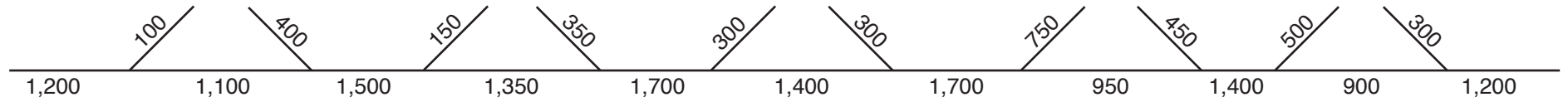
## 6-7 AM



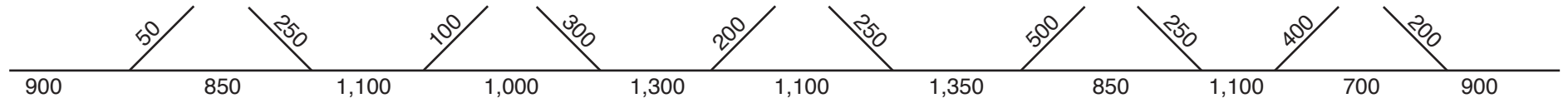
## 7-8 AM



## 8-9 AM

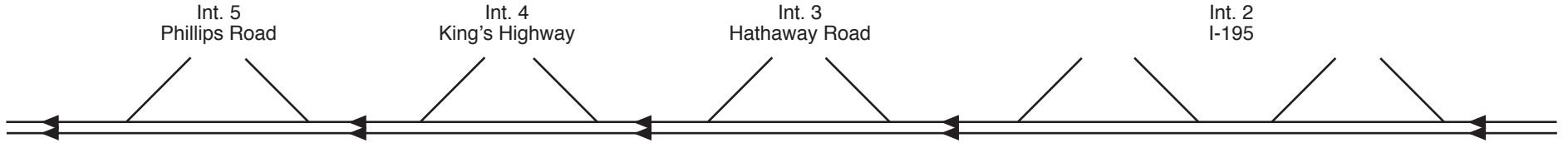


## 9-10 AM

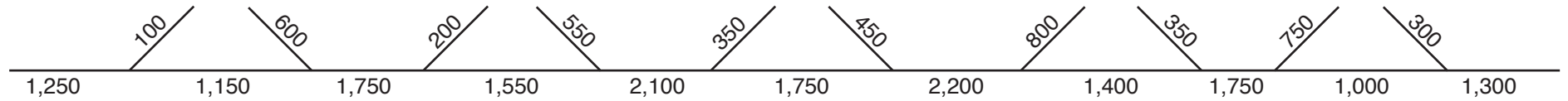


# Route 140 Northbound: I-195, New Bedford, to Phillips Road, New Bedford PM Peak Period Traffic Flow Diagrams: 2008

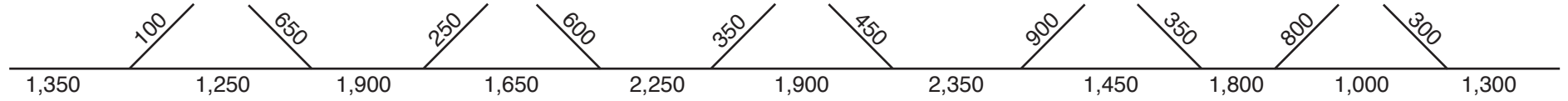
## Route/Lane Schematic



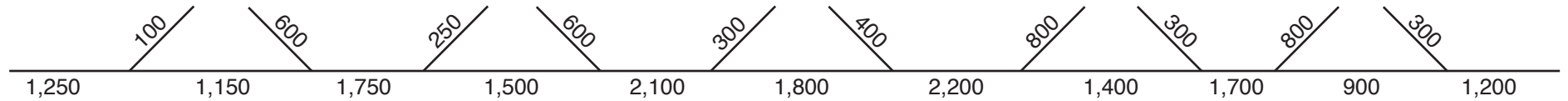
## 3-4 PM



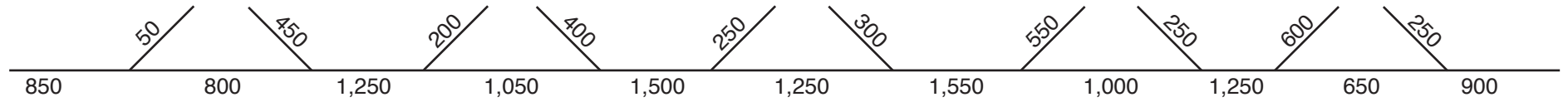
## 4-5 PM



## 5-6 PM

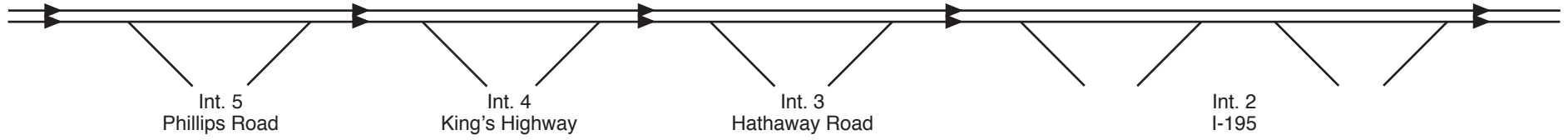


## 6-7 PM

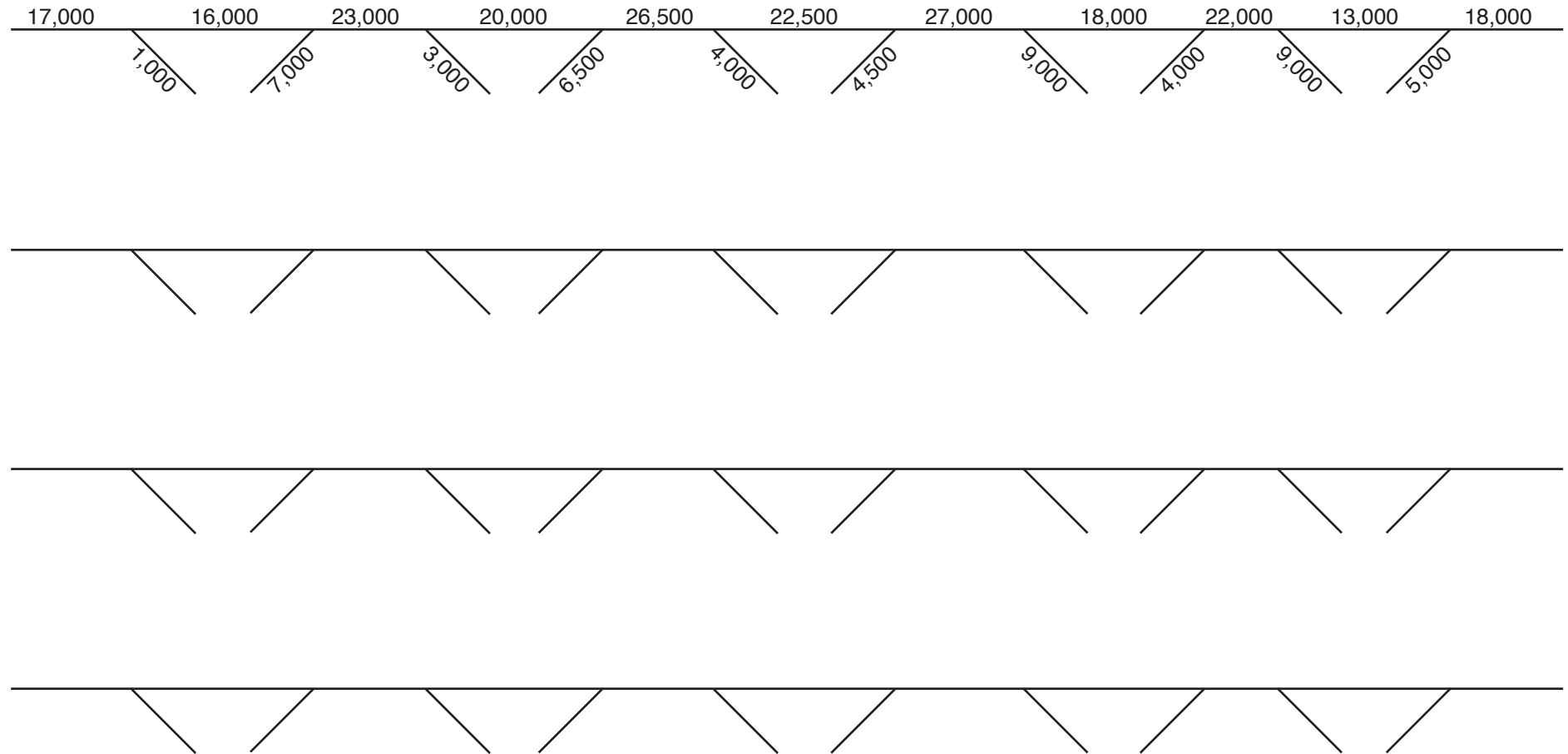


# Route 140 Southbound: Phillips Road, New Bedford, to I-195, New Bedford AWDT Traffic Flow Diagram: 2008

## Route/Lane Schematic

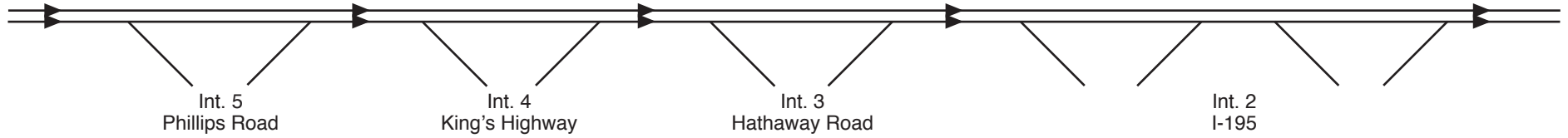


## 2008 AWDT

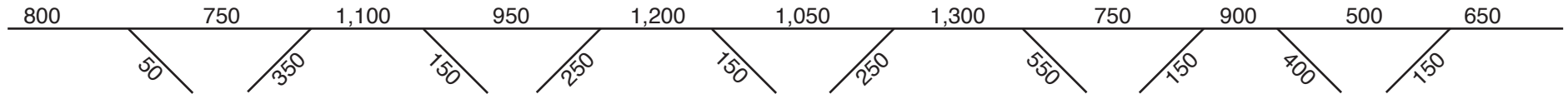


# Route 140 Southbound: Phillips Road, New Bedford, to I-195, New Bedford AM Peak Period Traffic Flow Diagrams: 2008

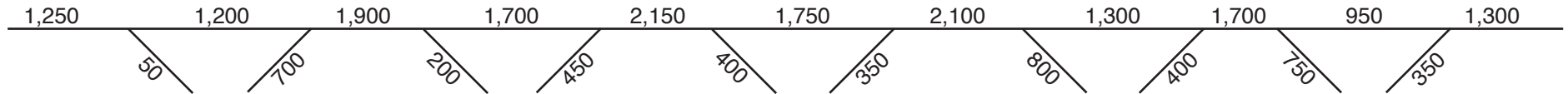
## Route/Lane Schematic



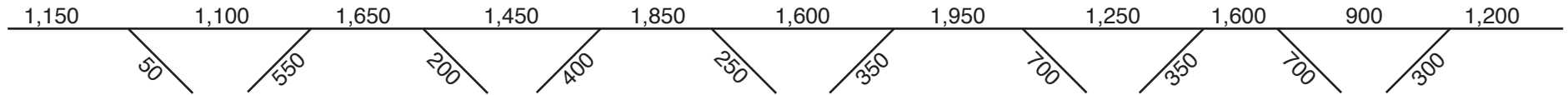
## 6-7 AM



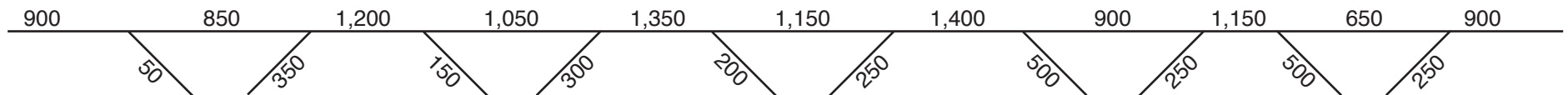
## 7-8 AM



## 8-9 AM

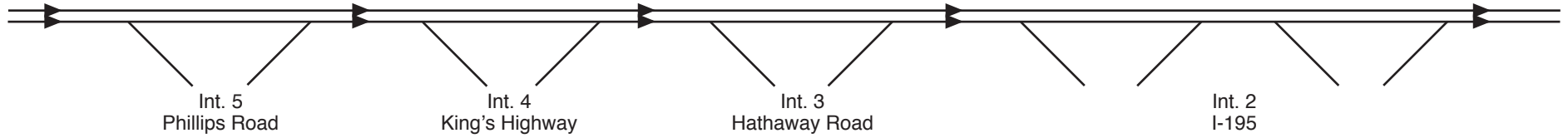


## 9-10 AM

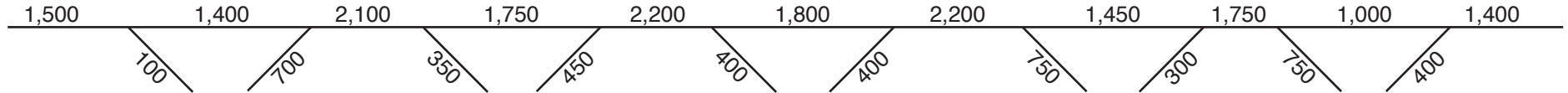


# Route 140 Southbound: Phillips Road, New Bedford, to I-195, New Bedford PM Peak Period Traffic Flow Diagrams: 2008

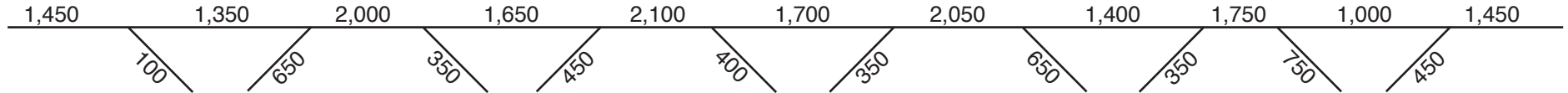
## Route/Lane Schematic



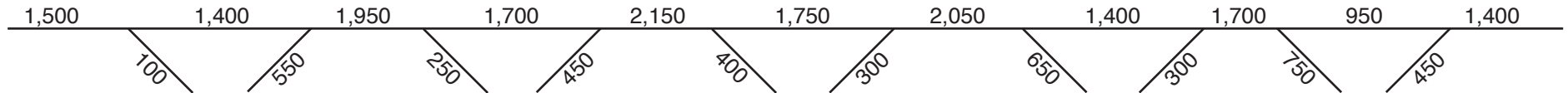
## 3-4 PM



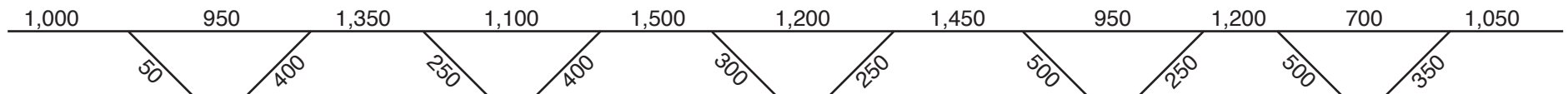
## 4-5 PM



## 5-6 PM

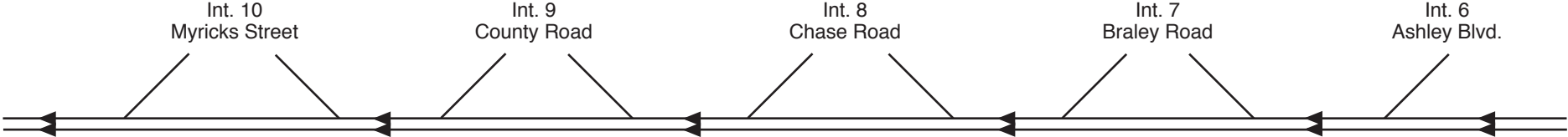


## 6-7 PM

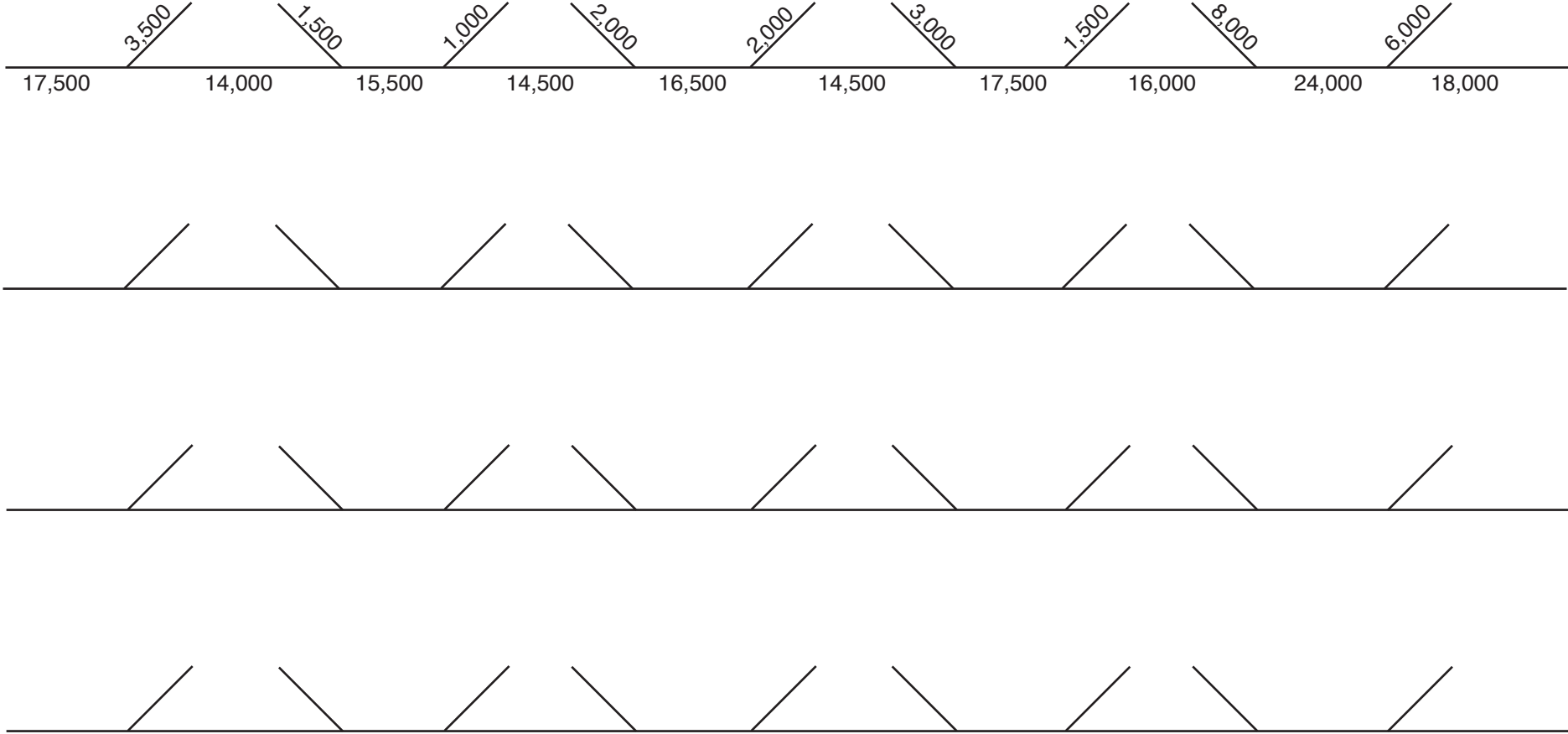


Route 140 Northbound: Ashley Boulevard, New Bedford, to Myricks Street, Taunton  
AWDT Traffic Flow Diagram: 2008

Route/Lane Schematic



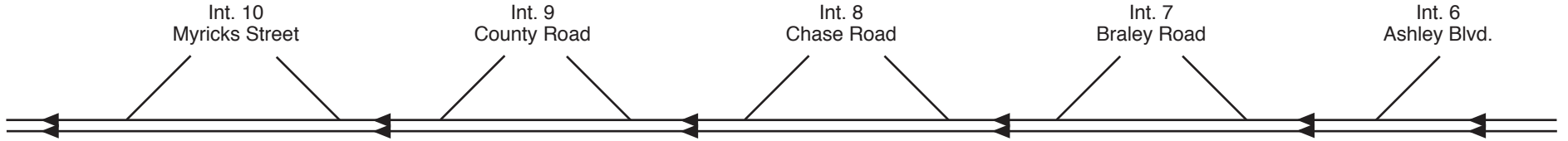
2008 AWDT



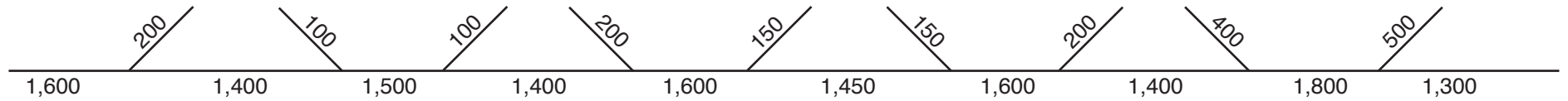


# Route 140 Northbound: Ashley Boulevard, New Bedford, to Myricks Street, Taunton AM Peak Period Traffic Flow Diagrams: 2008

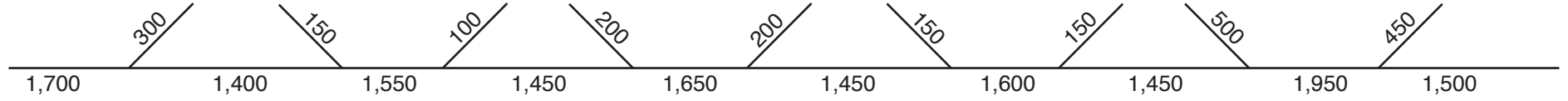
## Route/Lane Schematic



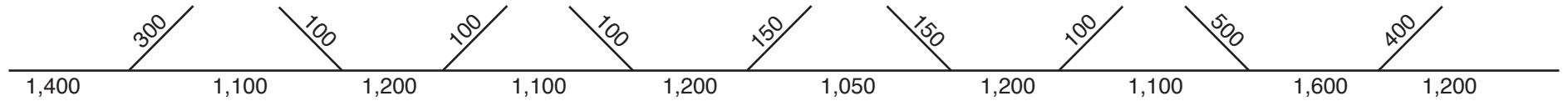
## 6-7 AM



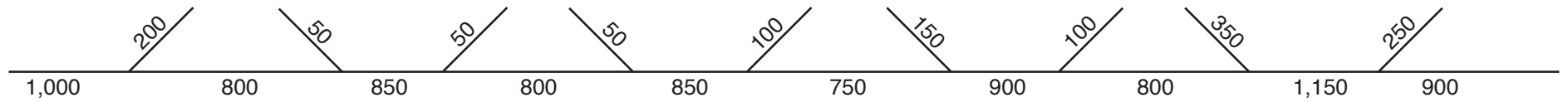
## 7-8 AM



## 8-9 AM

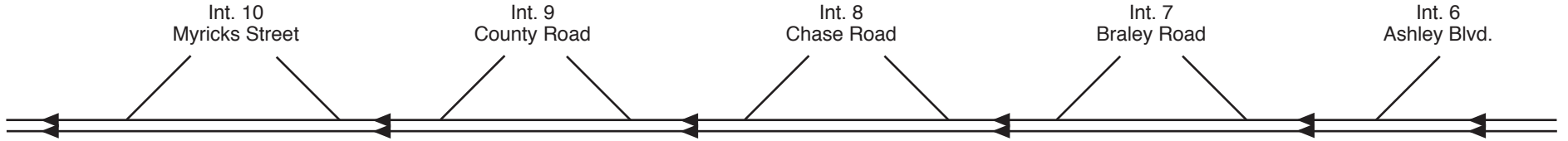


## 9-10 AM

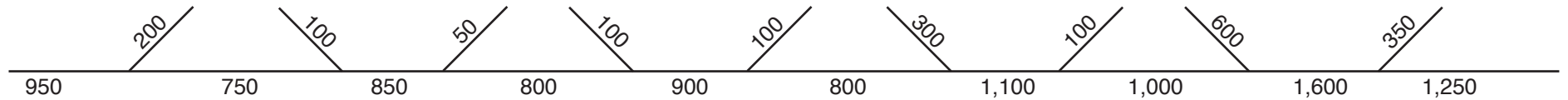


# Route 140 Northbound: Ashley Boulevard, New Bedford, to Myricks Street, Taunton PM Peak Period Traffic Flow Diagrams: 2008

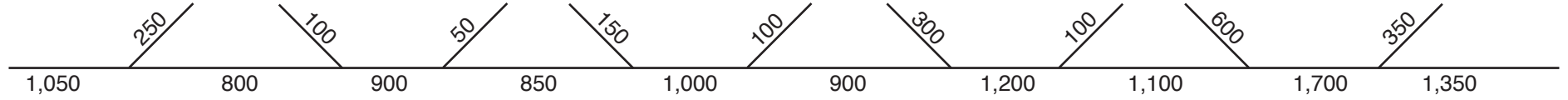
## Route/Lane Schematic



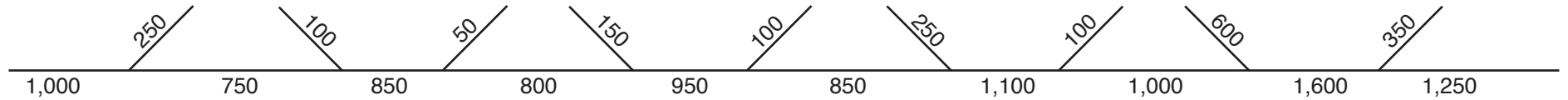
## 3-4 PM



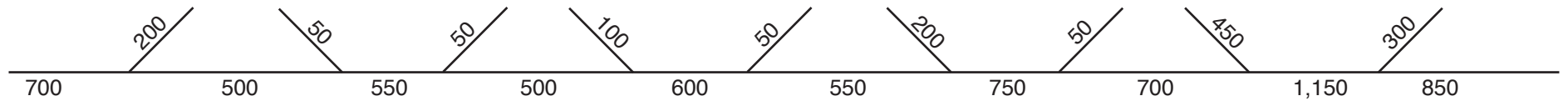
## 4-5 PM



## 5-6 PM

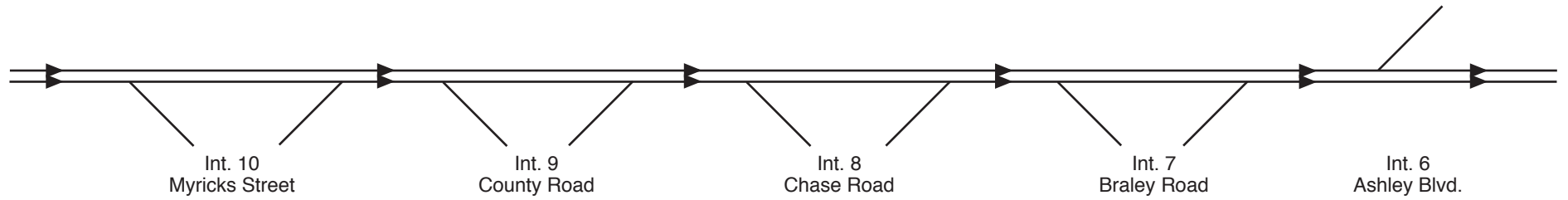


## 6-7 PM

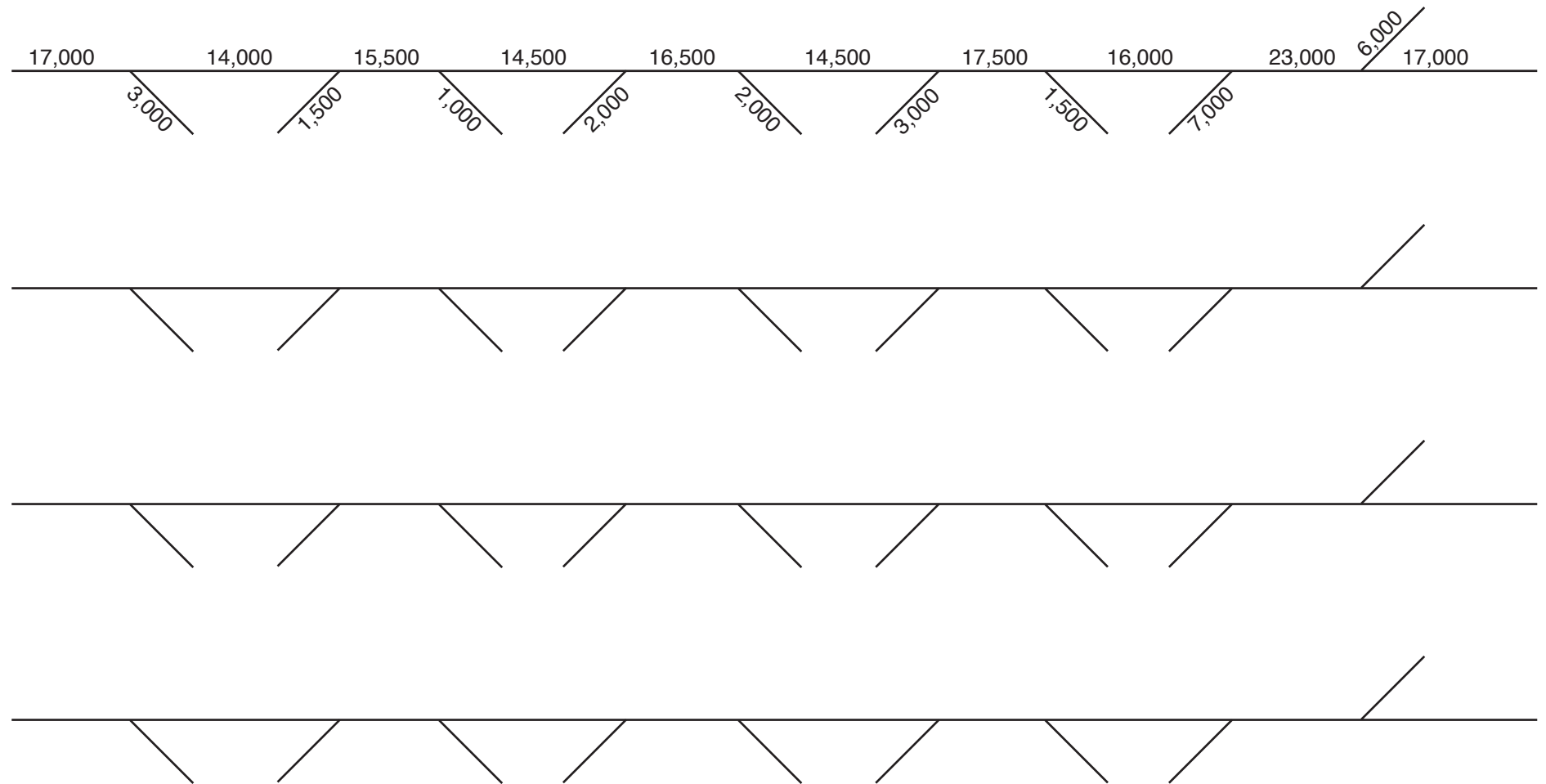


# Route 140 Southbound: Myricks Street, Taunton, to Ashley Boulevard, New Bedford AWDT Traffic Flow Diagram: 2008

## Route/Lane Schematic

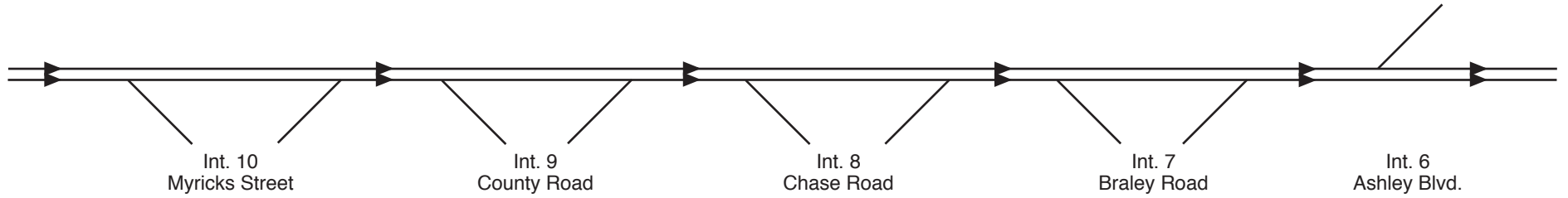


## 2008 AWDT

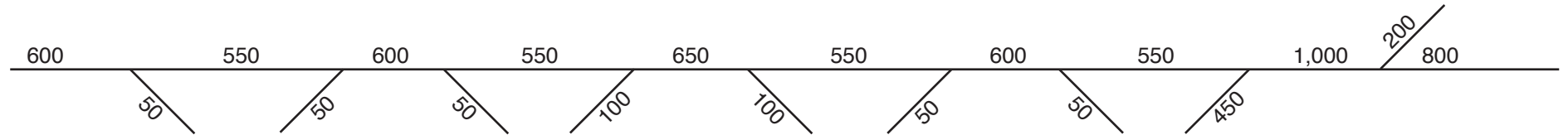


# Route 140 Southbound: Myricks Street, Taunton, to Ashley Boulevard, New Bedford AM Peak Period Traffic Flow Diagrams: 2008

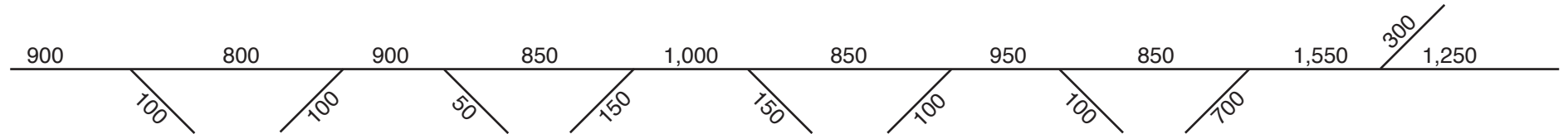
## Route/Lane Schematic



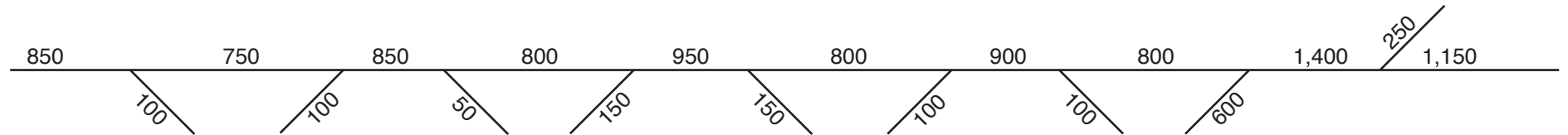
## 6-7 AM



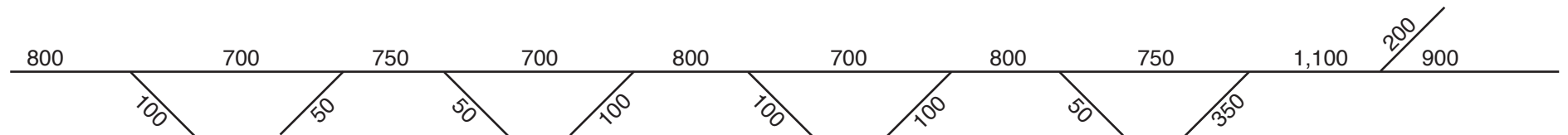
## 7-8 AM



## 8-9 AM

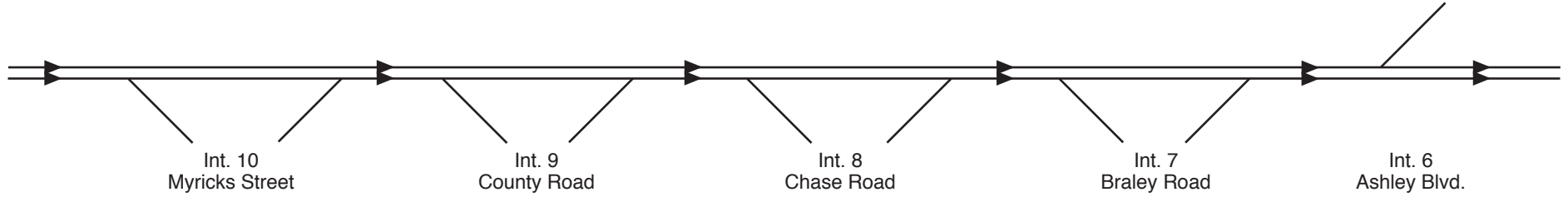


## 9-10 AM

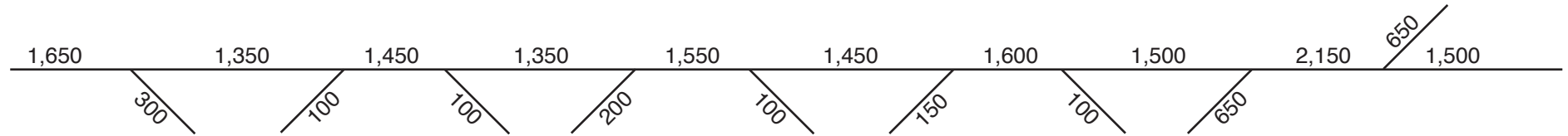


# Route 140 Southbound: Myricks Street, Taunton, to Ashley Boulevard, New Bedford PM Peak Period Traffic Flow Diagrams: 2008

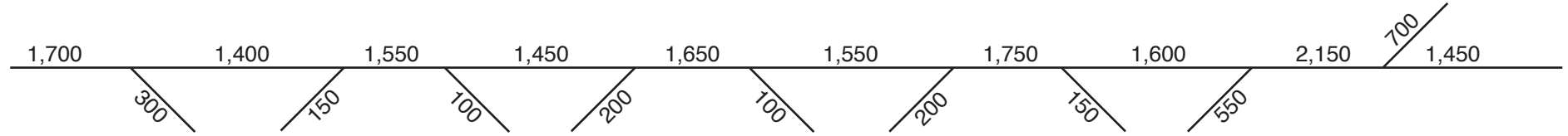
## Route/Lane Schematic



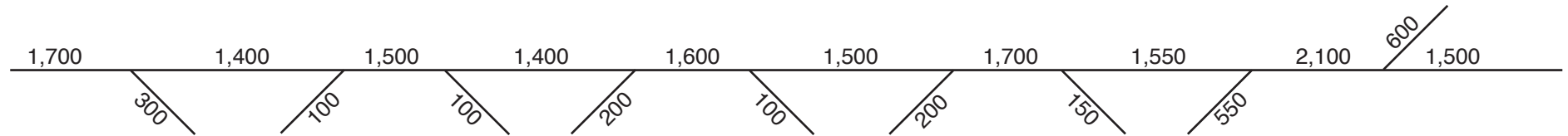
## 3-4 PM



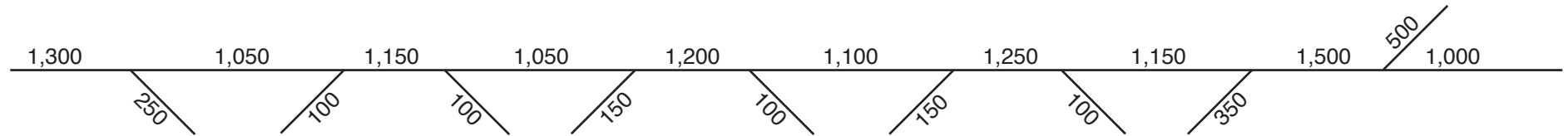
## 4-5 PM



## 5-6 PM

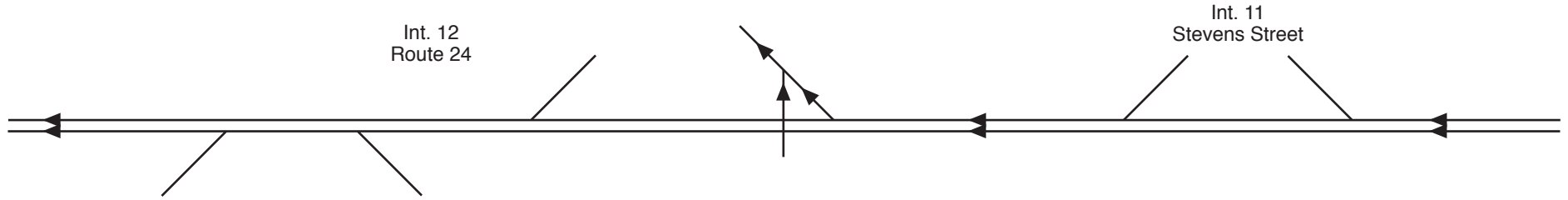


## 6-7 PM

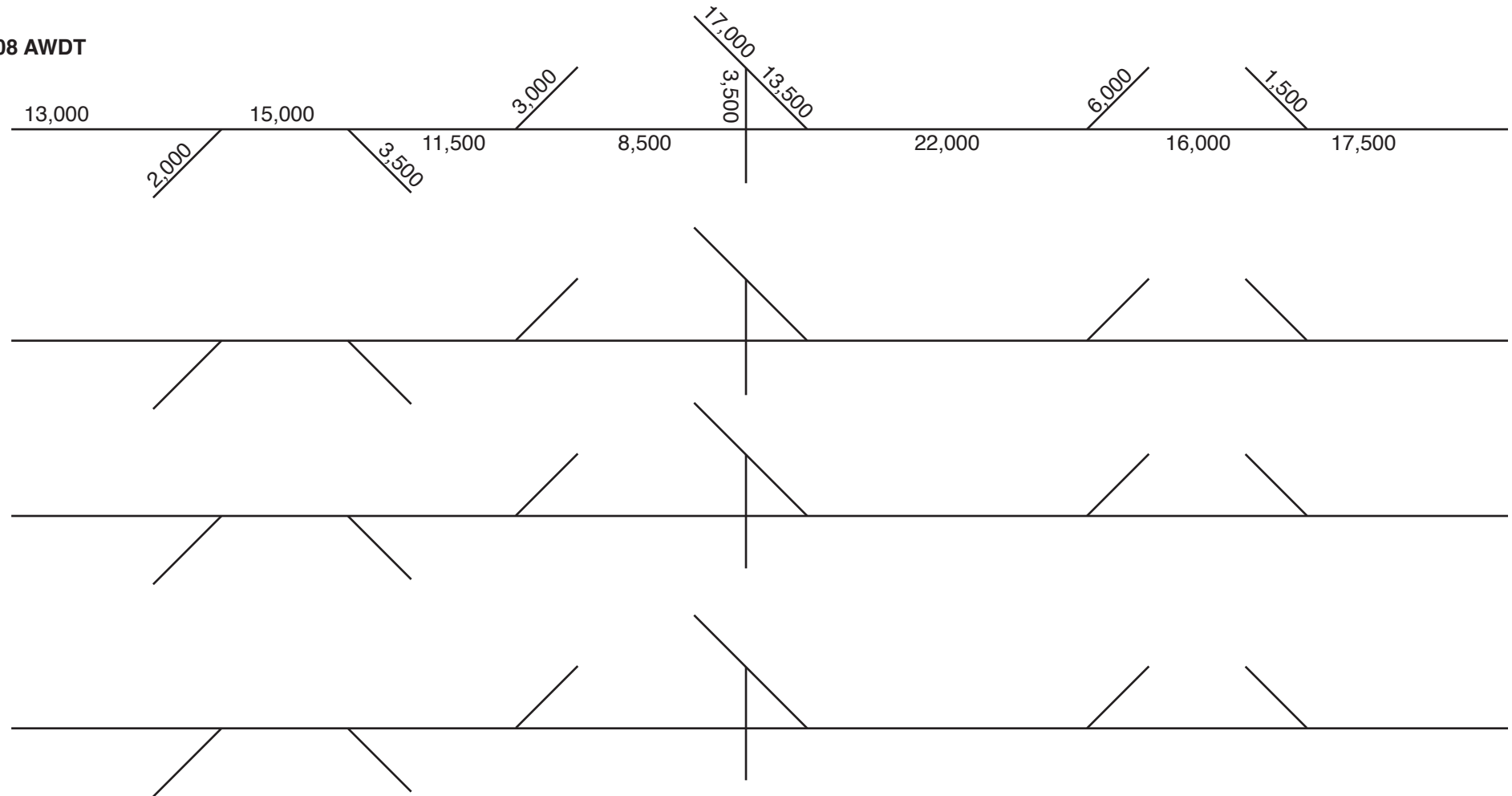


# Route 140 Northbound: Stevens Street, Taunton, to Route 24, Taunton AWDT Traffic Flow Diagram: 2008

## Route/Lane Schematic

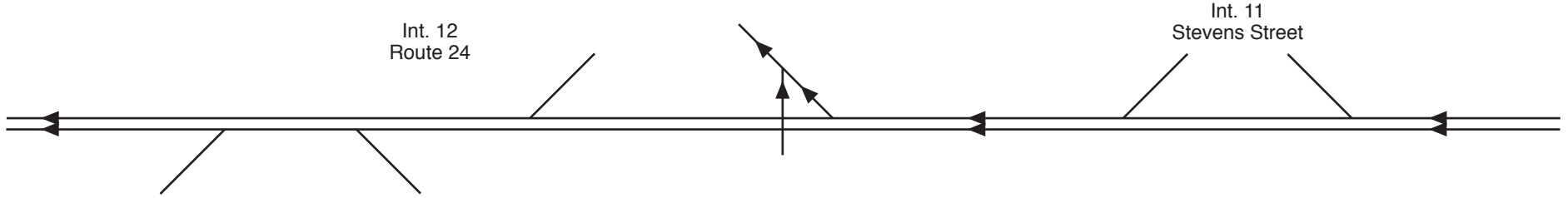


## 2008 AWDT

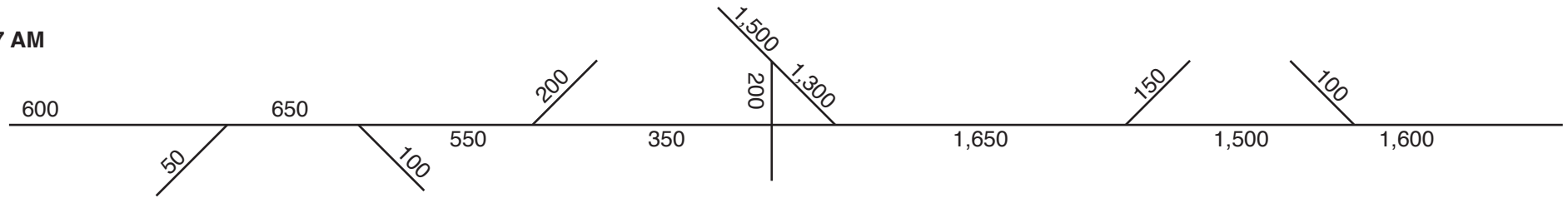


# Route 140 Northbound: Stevens Street, Taunton, to Route 24, Taunton AM Peak Period Traffic Flow Diagrams: 2008

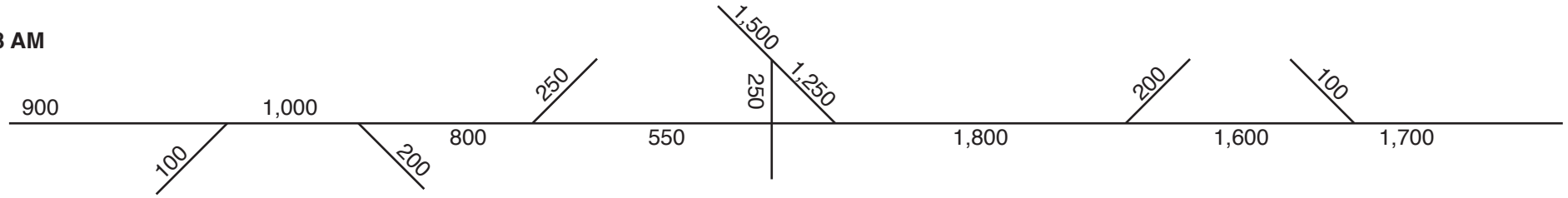
## Route/Lane Schematic



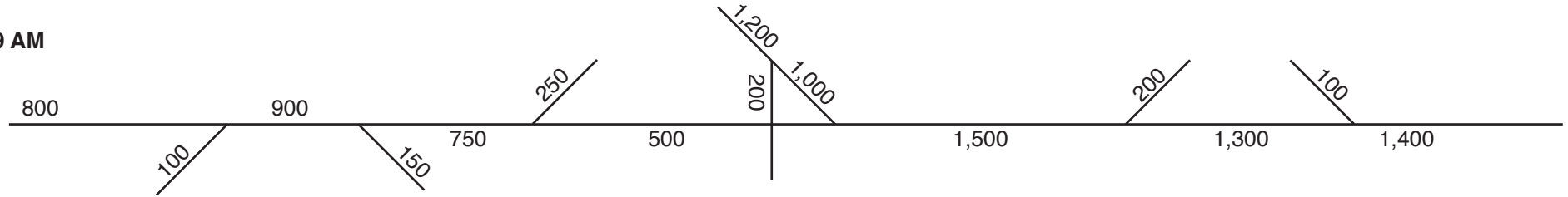
## 6-7 AM



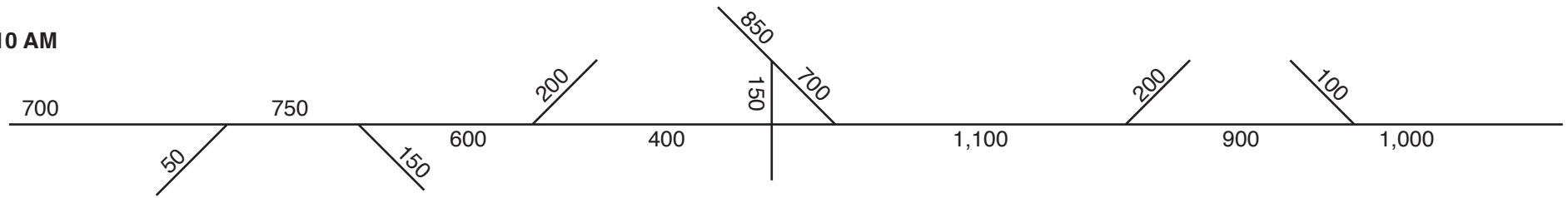
## 7-8 AM



## 8-9 AM

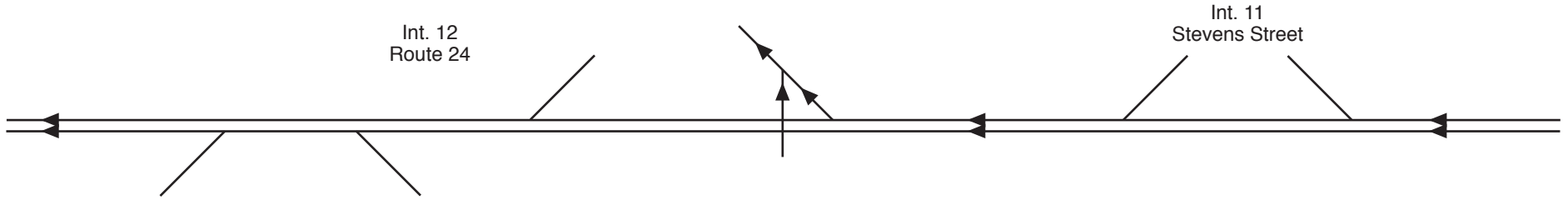


## 9-10 AM

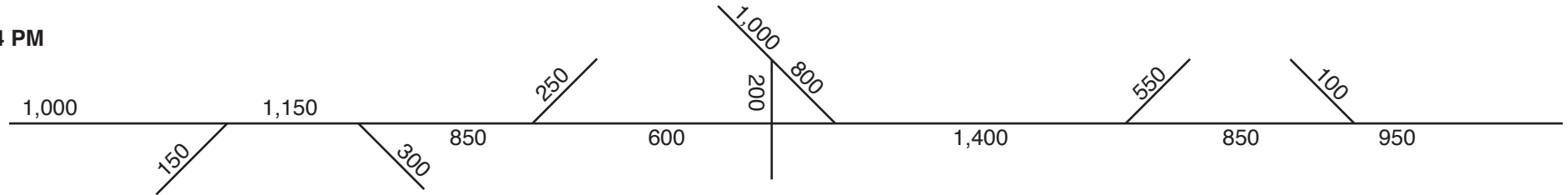


# Route 140 Northbound: Stevens Street, Taunton, to Route 24, Taunton PM Peak Period Traffic Flow Diagrams: 2008

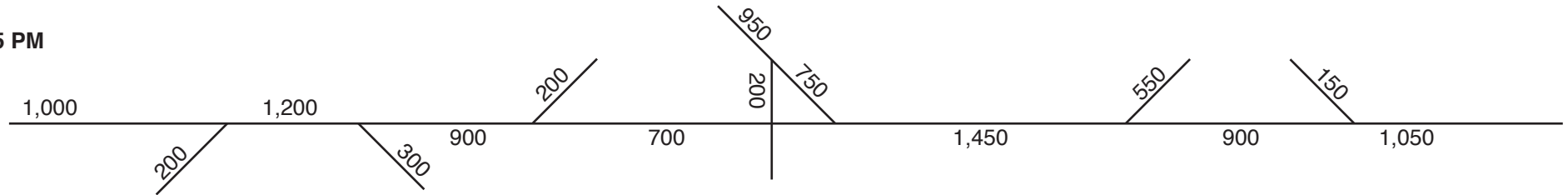
## Route/Lane Schematic



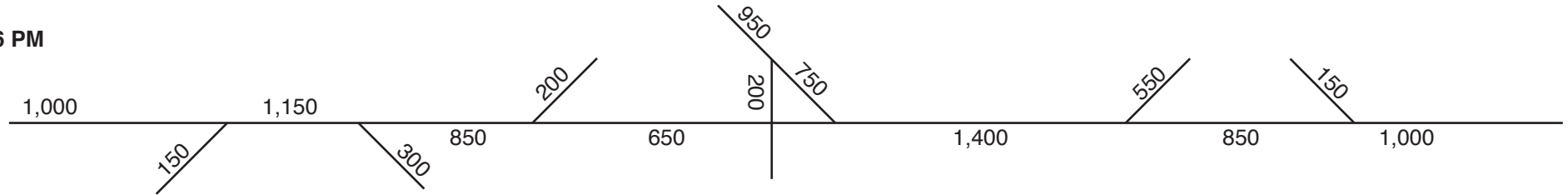
## 3-4 PM



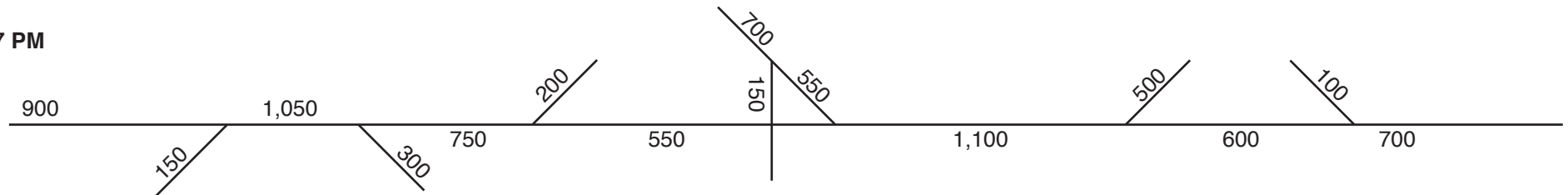
## 4-5 PM



## 5-6 PM



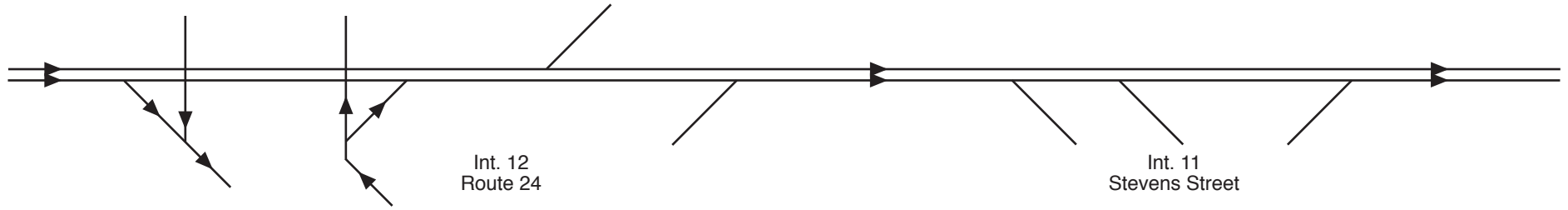
## 6-7 PM



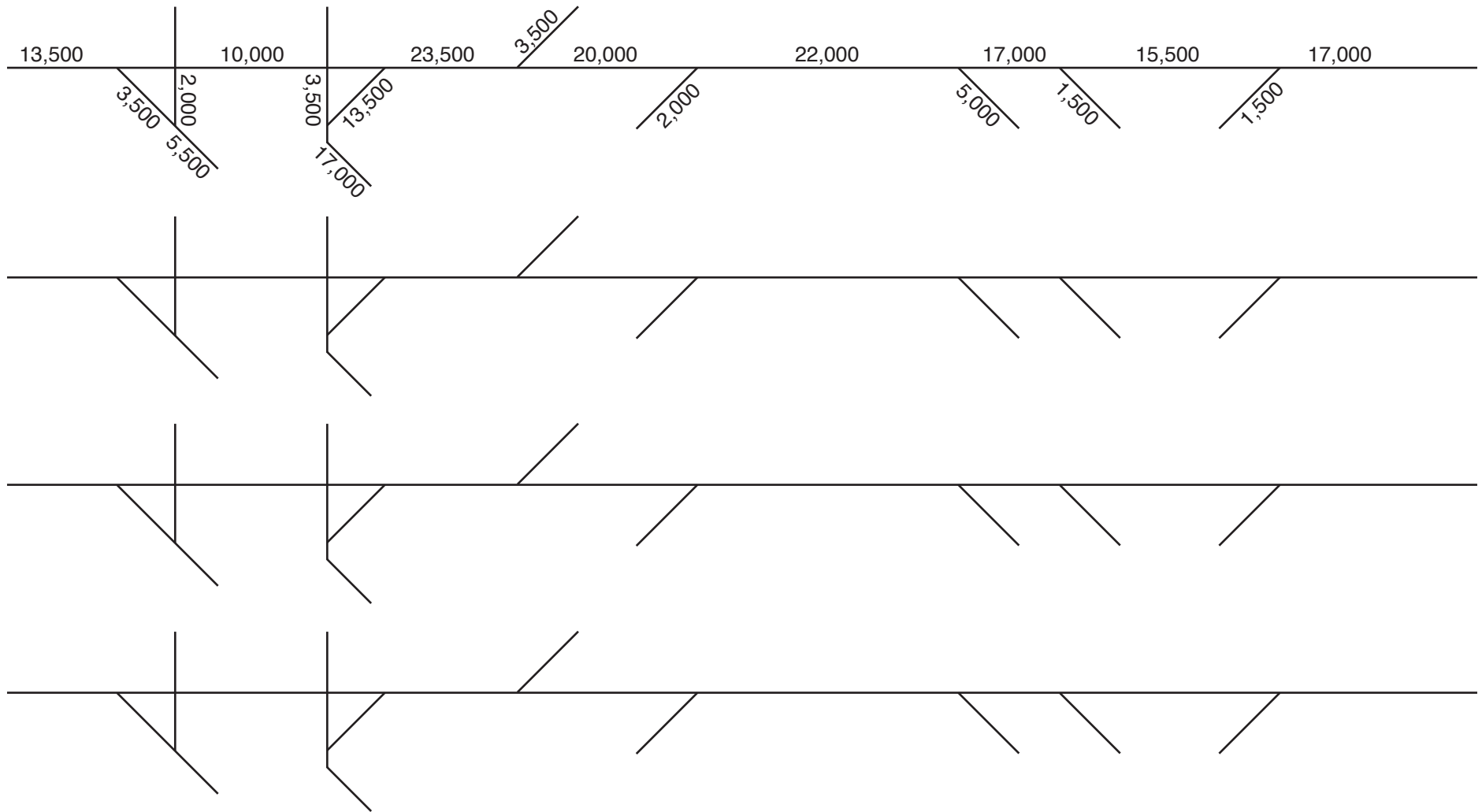


# Route 140 Southbound: Route 24, Taunton, to Stevens Street, Taunton AWDT Traffic Flow Diagram: 2008

## Route/Lane Schematic

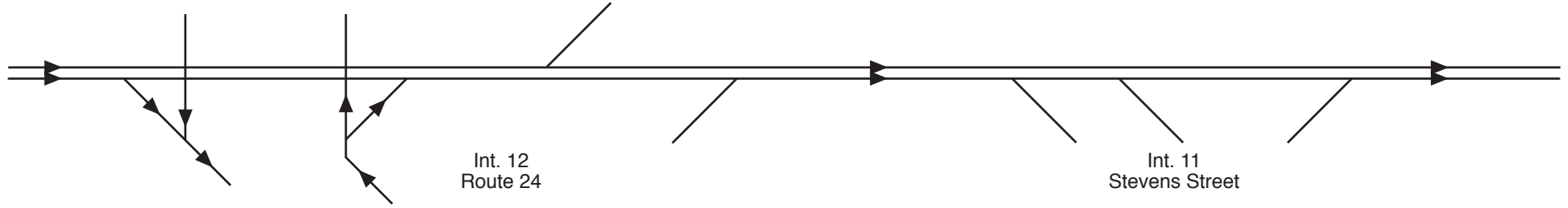


## 2008 AWDT

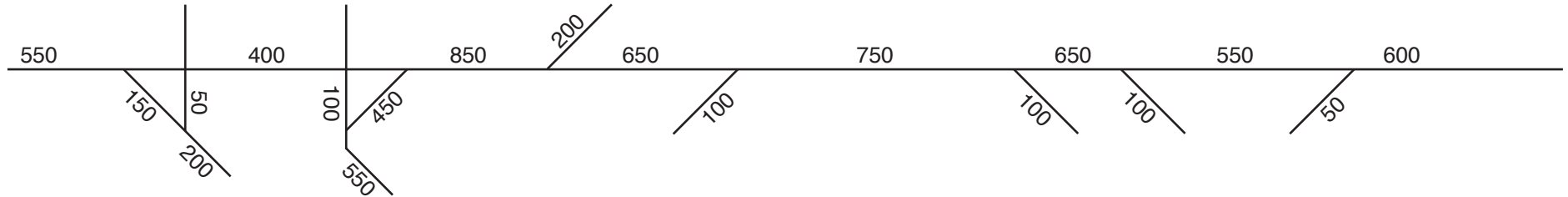


# Route 140 Southbound: Route 24, Taunton, to Stevens Street, Taunton AM Peak Period Traffic Flow Diagrams: 2008

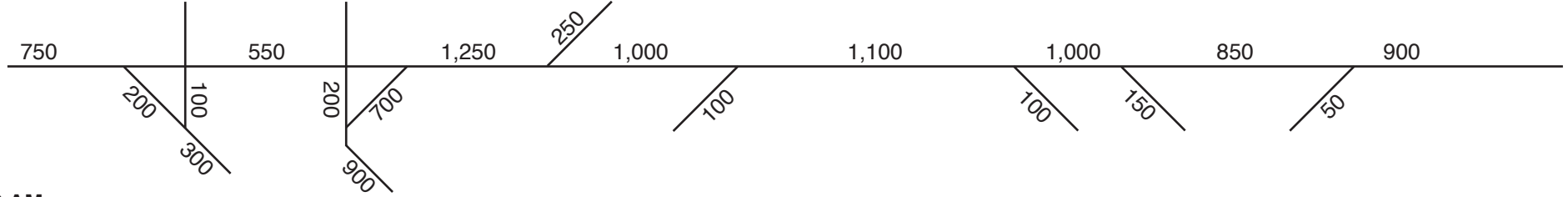
## Route/Lane Schematic



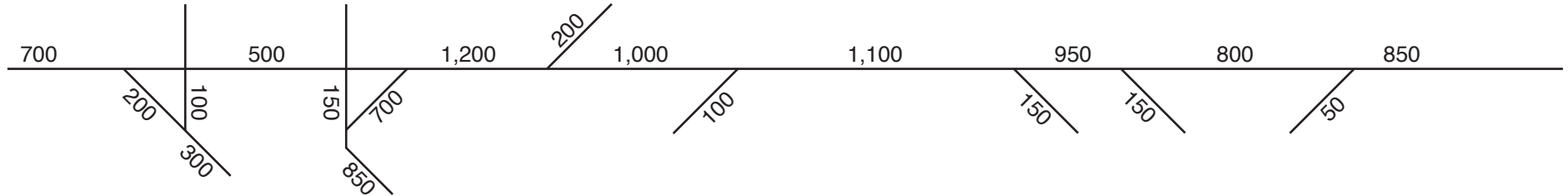
## 6-7 AM



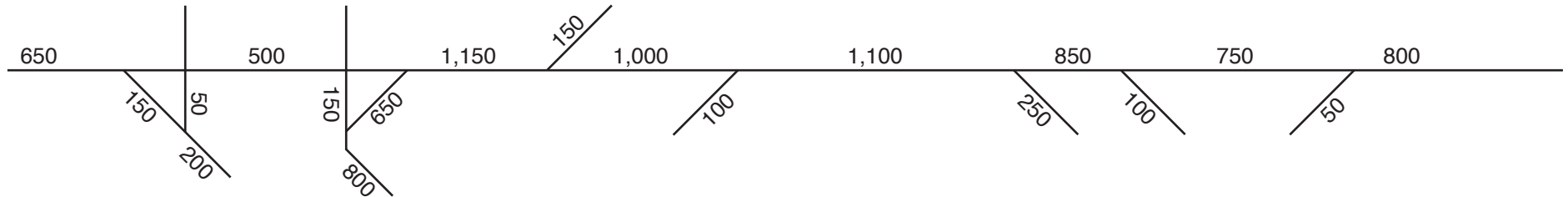
## 7-8 AM



## 8-9 AM

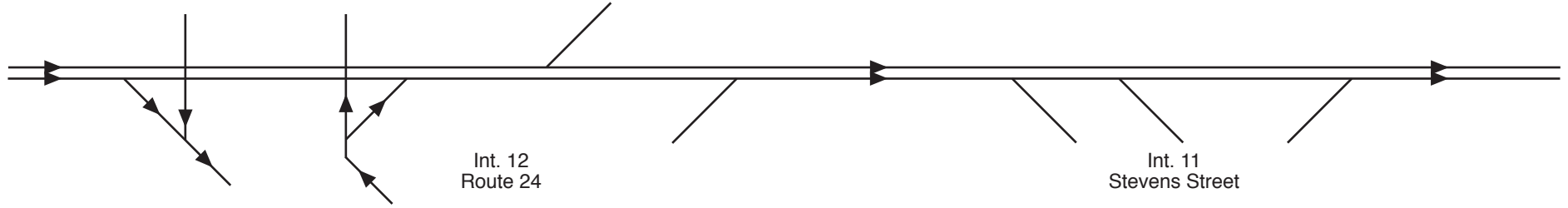


## 9-10 AM

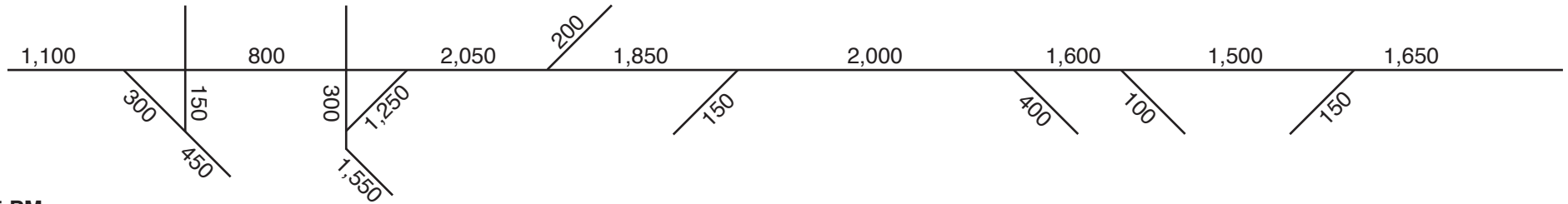


# Route 140 Southbound: Route 24, Taunton, to Stevens Street, Taunton PM Peak Period Traffic Flow Diagrams: 2008

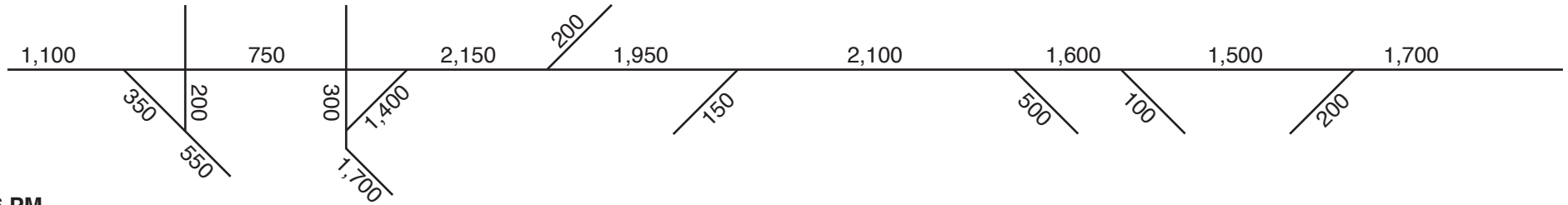
## Route/Lane Schematic



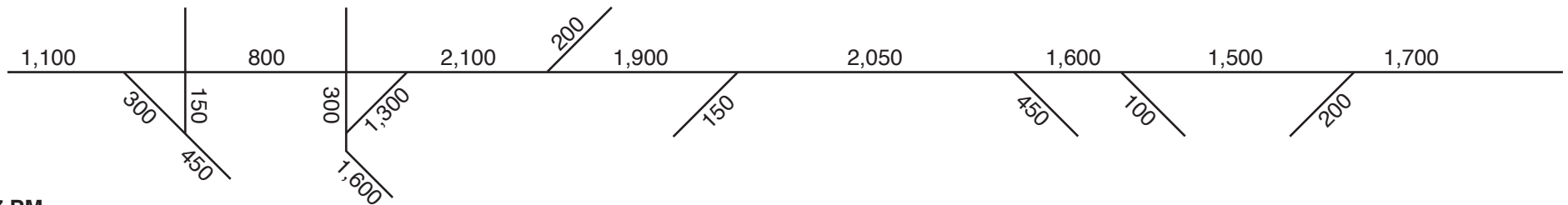
## 3-4 PM



## 4-5 PM



## 5-6 PM



## 6-7 PM

