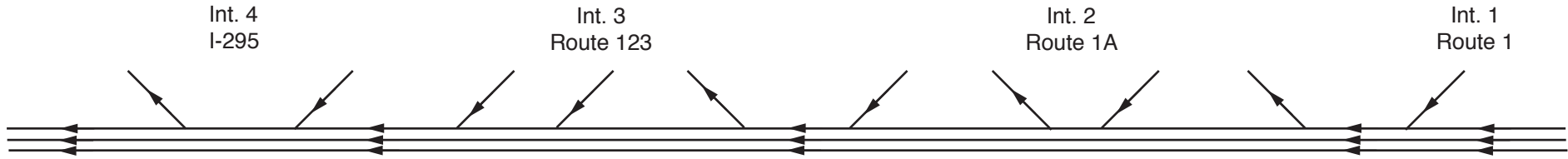


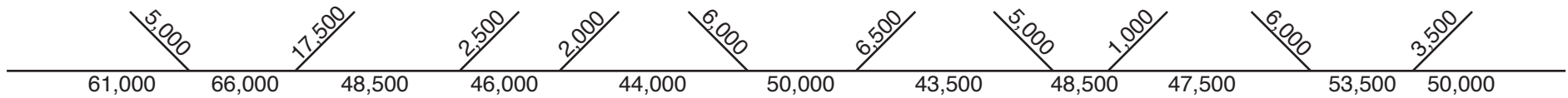
I-95 South
Between the Rhode Island State Line and I-93/Route 128

I-95 Northbound: Rhode Island Border to I-295, Attleboro AWDT Traffic Flow Diagrams: 2003 & 2008

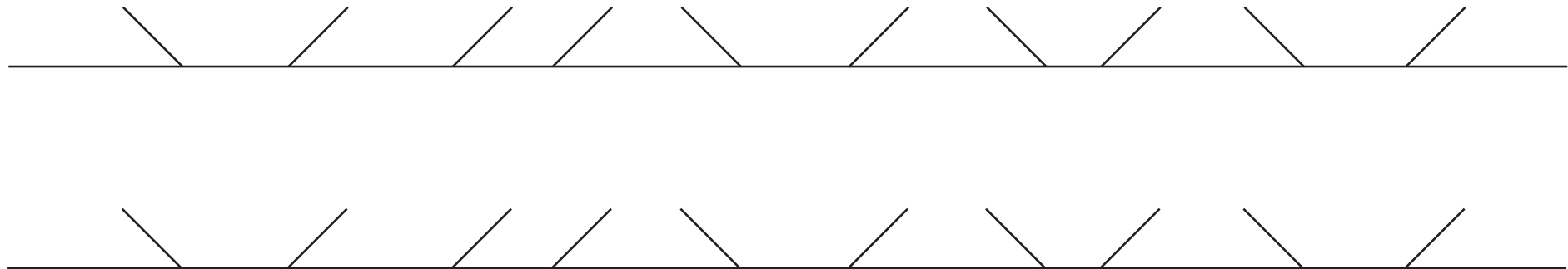
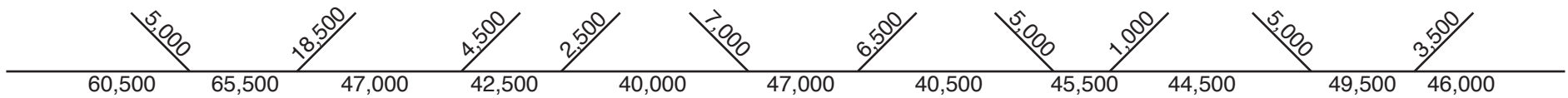
Route/ Lane Schematic



2003 AWDT

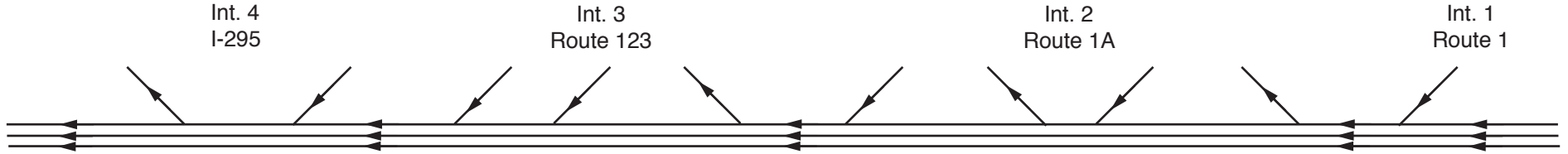


2008 AWDT




I-95 Northbound: Rhode Island Border to I-295, Attleboro AM Peak Period Traffic Flow Diagrams: 2008

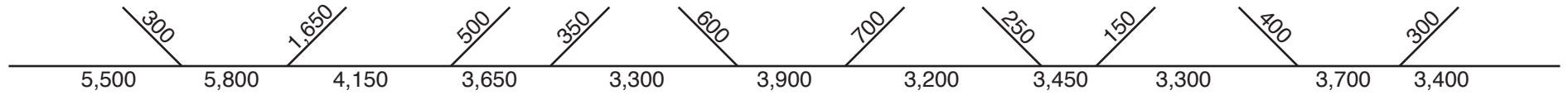
Route/ Lane Schematic



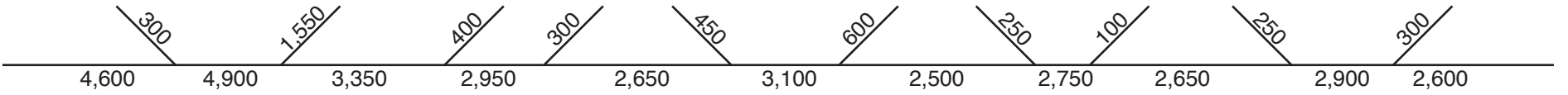
6-7 AM



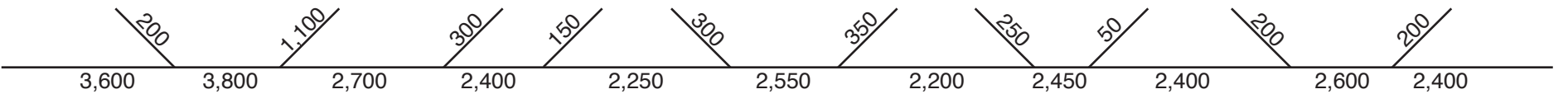
7-8 AM



8-9 AM

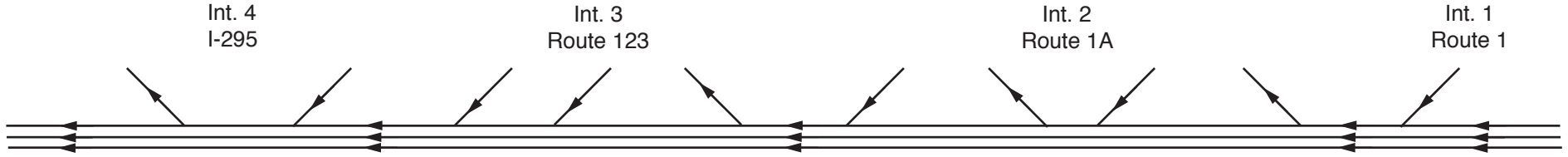


9-10 AM




I-95 Northbound: Rhode Island Border to I-295, Attleboro PM Peak Period Traffic Flow Diagrams: 2008


Route/ Lane Schematic




3-4 PM



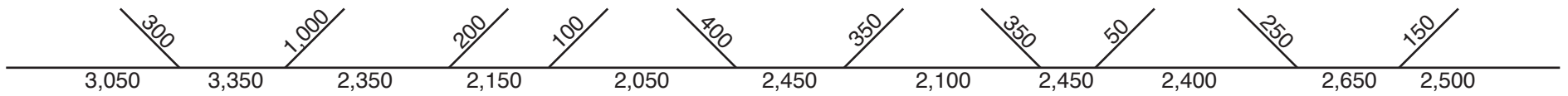
4-5 PM



5-6 PM

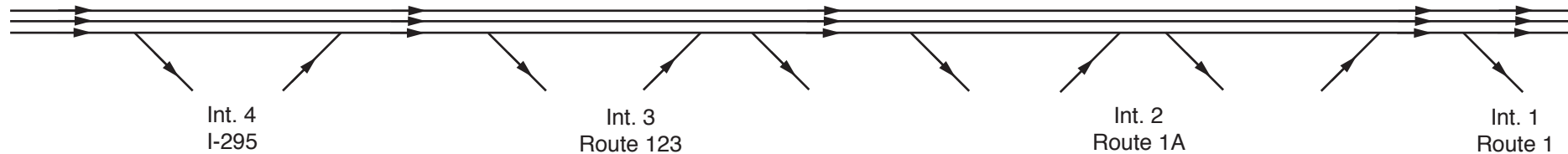


6-7 PM

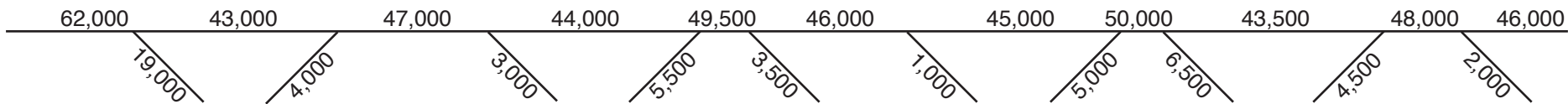


I-95 Southbound: I-295, Attleboro, to the Rhode Island State Line AWDT Traffic Flow Diagrams: 2003 & 2008

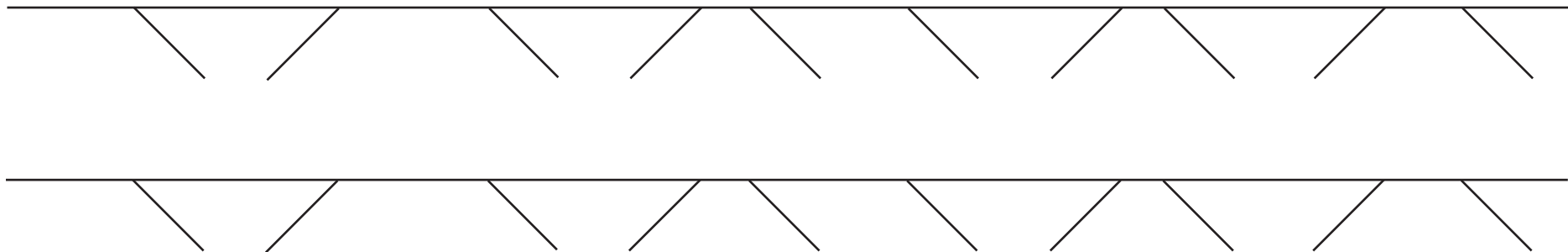
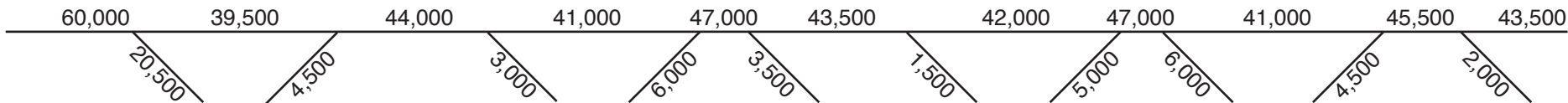
Route/ Lane Schematic



2003 AWDT

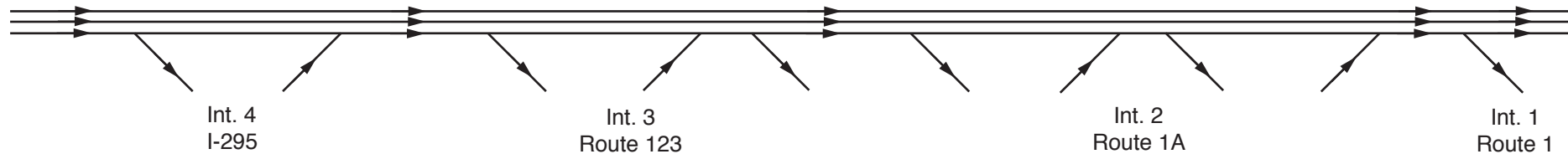


2008 AWDT

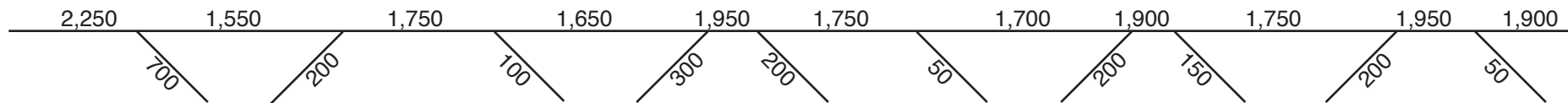


I-95 Southbound: I-295, Attleboro, to the Rhode Island State Line AM Peak Period Traffic Flow Diagrams: 2008

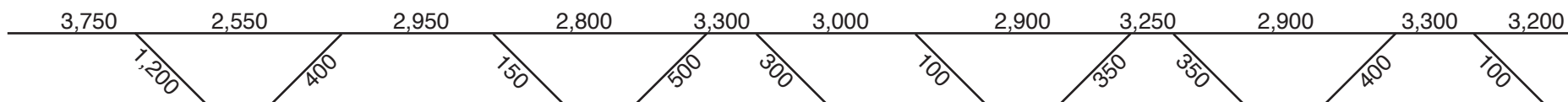
Route/ Lane Schematic



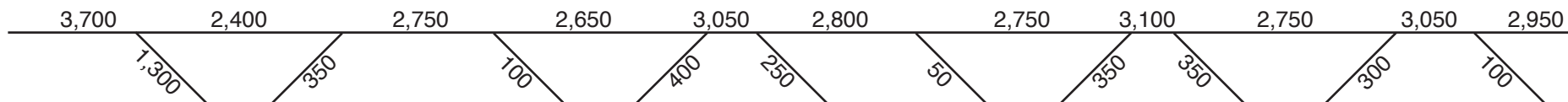
6-7 AM



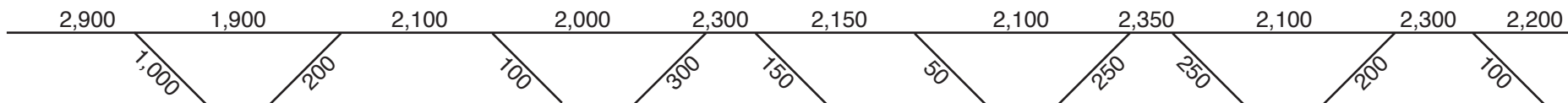
7-8 AM



8-9 AM

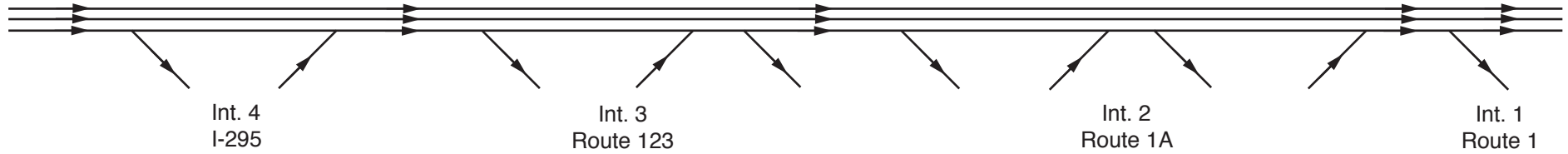


9-10 AM

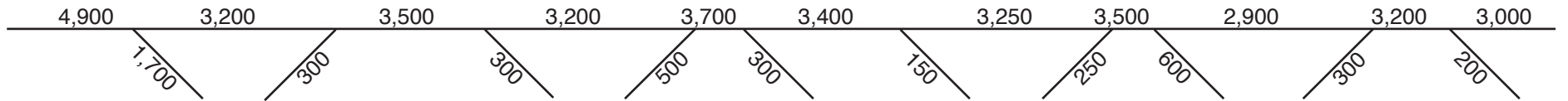


I-95 Southbound: I-295, Attleboro, to the Rhode Island State Line PM Peak Period Traffic Flow Diagrams: 2008

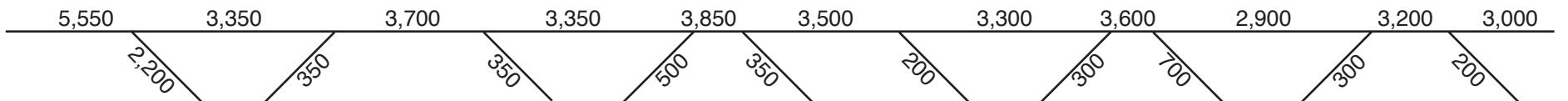
Route/ Lane Schematic



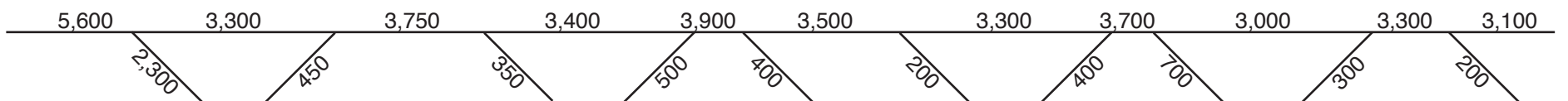
3-4 PM



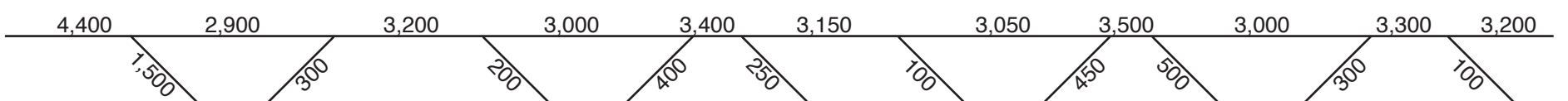
4-5 PM



5-6 PM

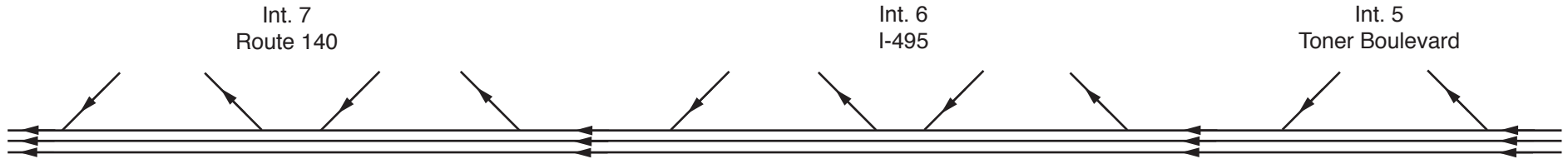


6-7 PM

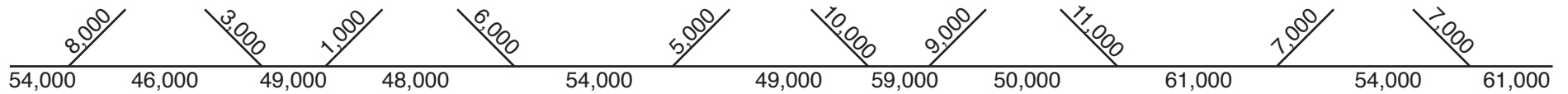


I-95 Northbound: Toner Boulevard, North Attleborough, to Route 140, Foxborough AWDT Traffic Flow Diagrams: 2003 & 2008

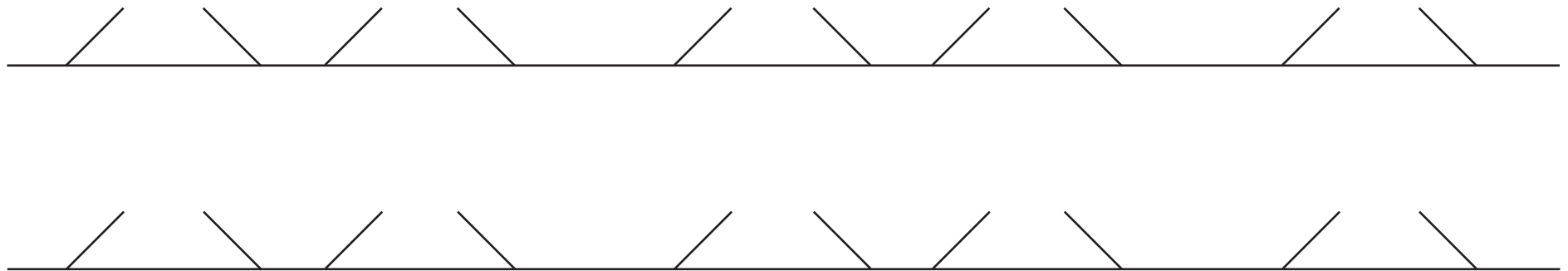
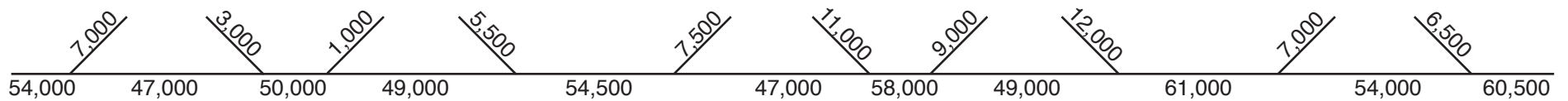
Route/ Lane Schematic



2003 AWDT

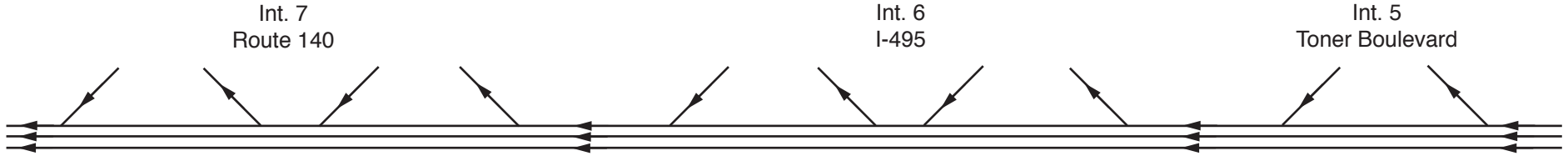


2008 AWDT

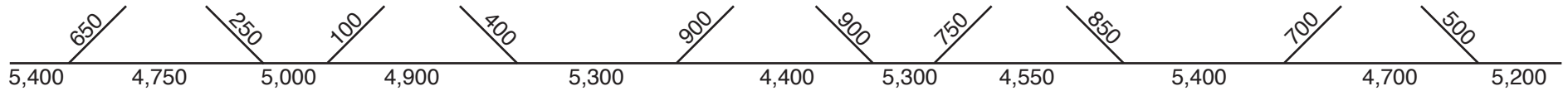


I-95 Northbound: Toner Boulevard, North Attleborough, to Route 140, Foxborough AM Peak Period Traffic Flow Diagrams: 2008

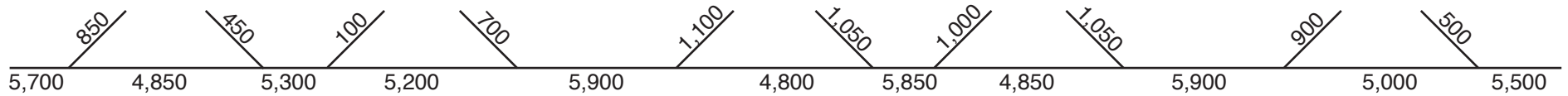
Route/ Lane Schematic



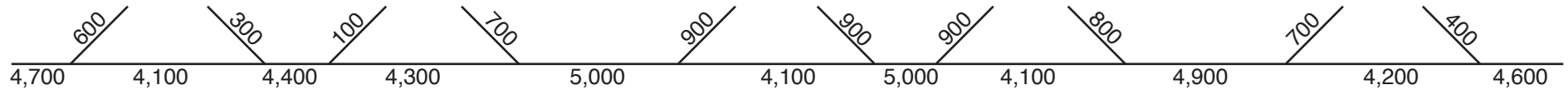
6-7 AM



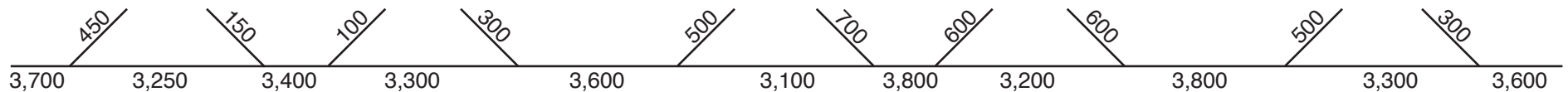
7-8 AM



8-9 AM

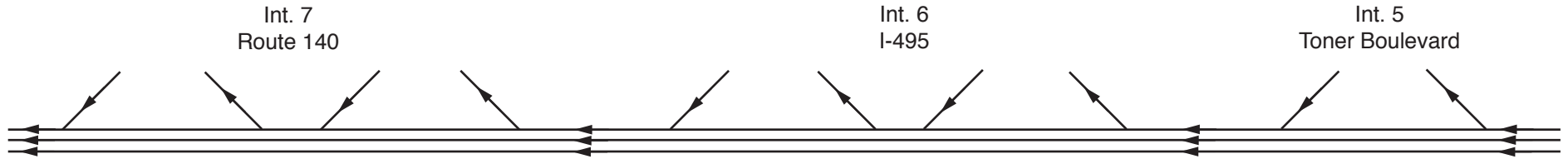


9-10 AM

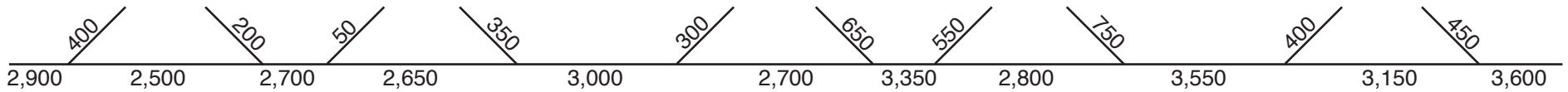


I-95 Northbound: Toner Boulevard, North Attleborough, to Route 140, Foxborough PM Peak Period Traffic Flow Diagrams: 2008

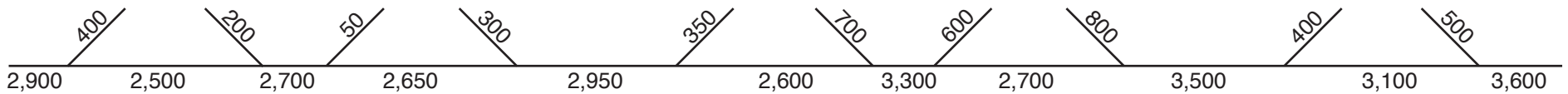
Route/ Lane Schematic



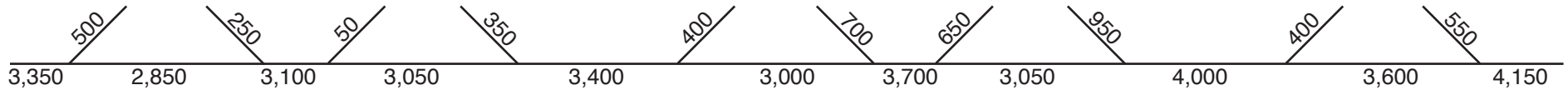
3-4 PM



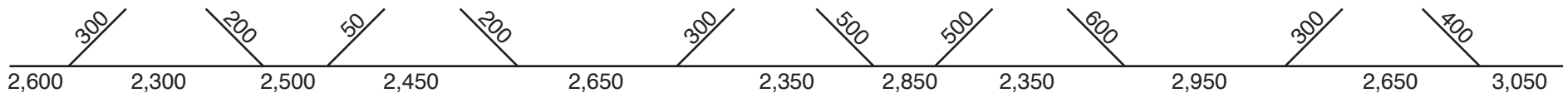
4-5 PM



5-6 PM

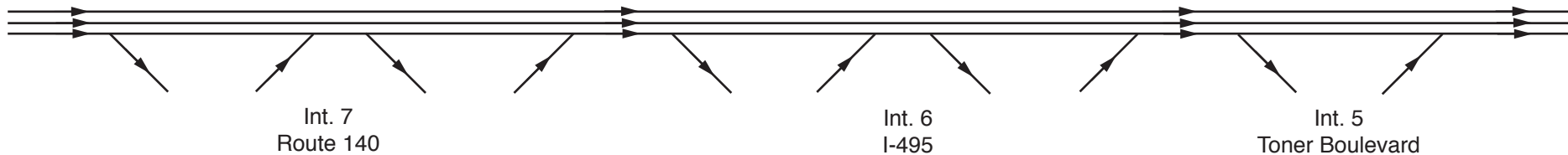


6-7 PM

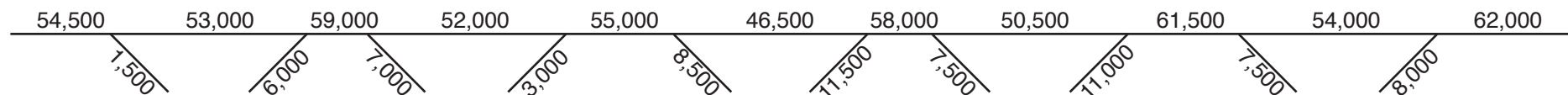


I-95 Southbound: Route 140, Foxborough, to Toner Boulevard, North Attleborough AWDT Traffic Flow Diagrams: 2003 & 2008

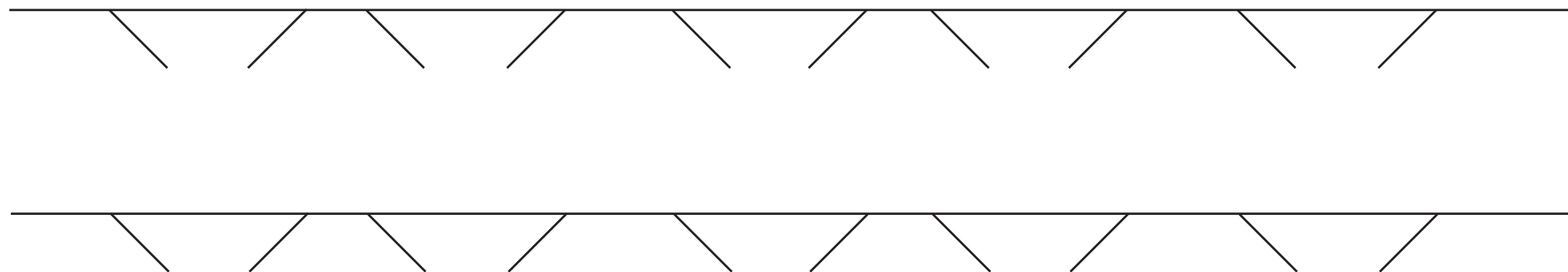
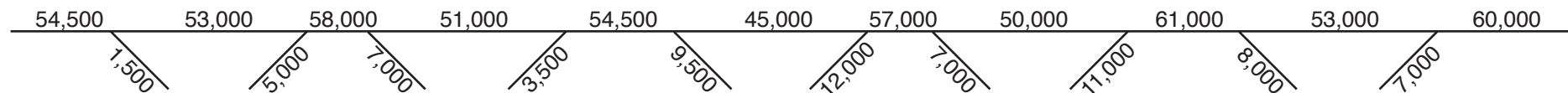
Route/ Lane Schematic



2003 AWDT

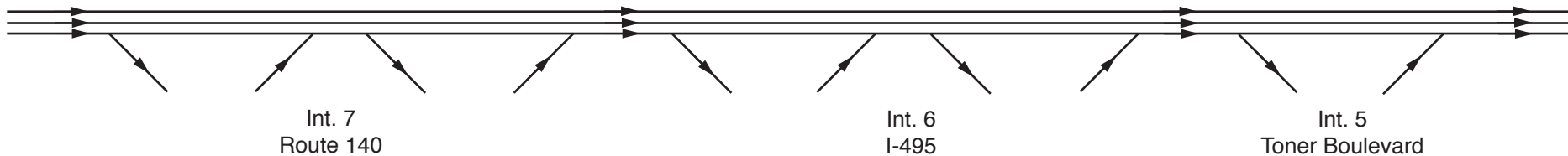


2008 AWDT

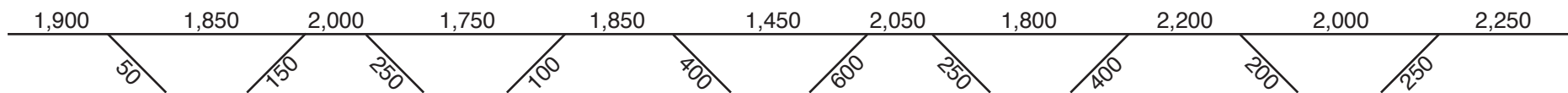


I-95 Southbound: Route 140, Foxborough, to Toner Boulevard, North Attleborough AM Peak Period Traffic Flow Diagrams: 2008

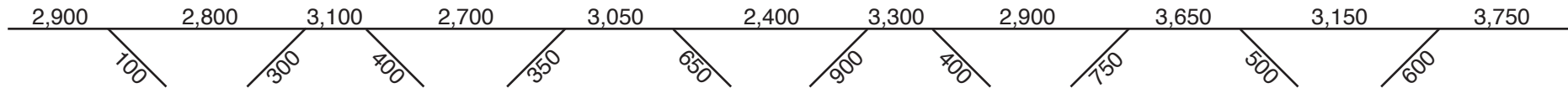
Route/ Lane Schematic



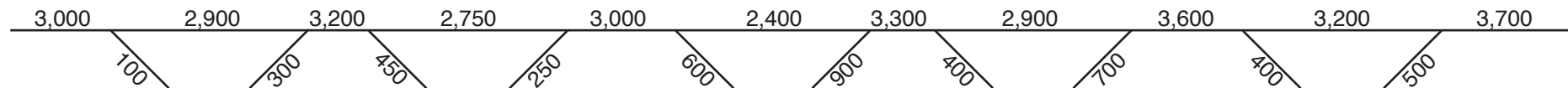
6-7 AM



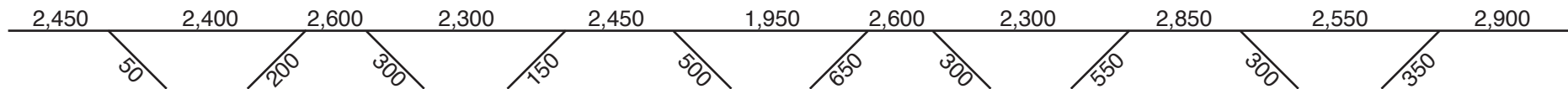
7-8 AM



8-9 AM

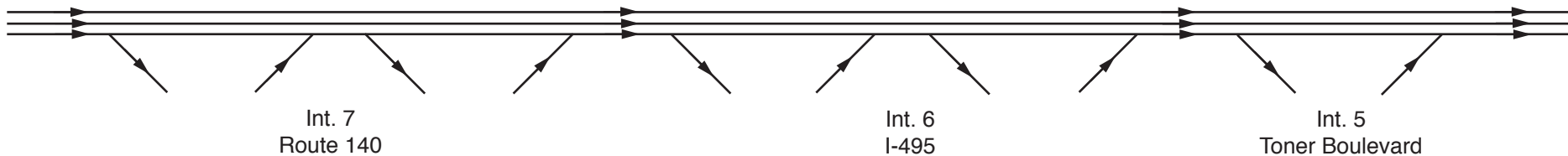


9-10 AM

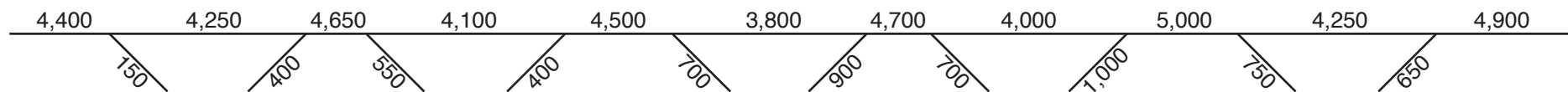


I-95 Southbound: Route 140, Foxborough, to Toner Boulevard, North Attleborough PM Peak Period Traffic Flow Diagrams: 2008

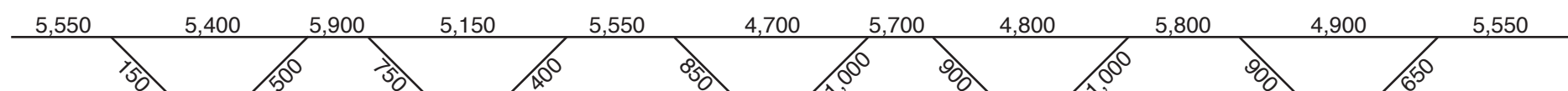
Route/ Lane Schematic



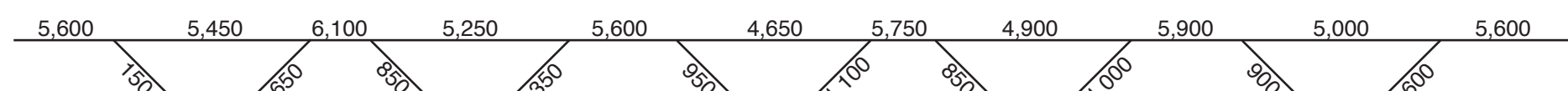
3-4 PM



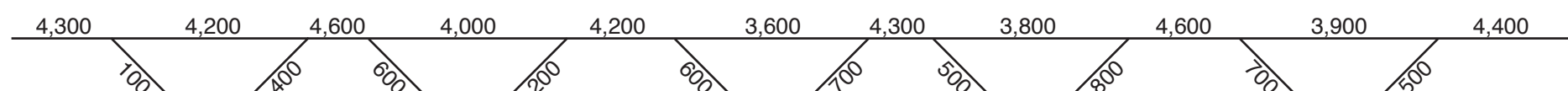
4-5 PM



5-6 PM

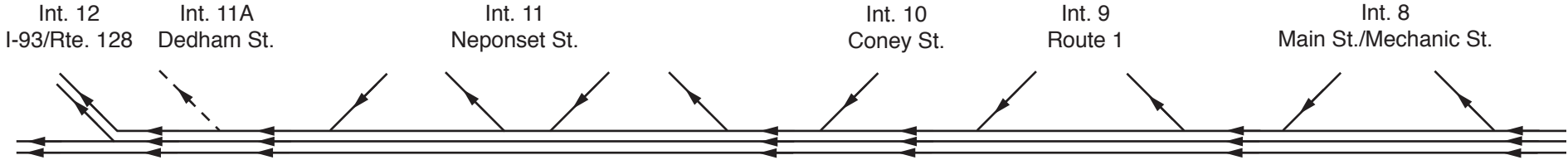


6-7 PM

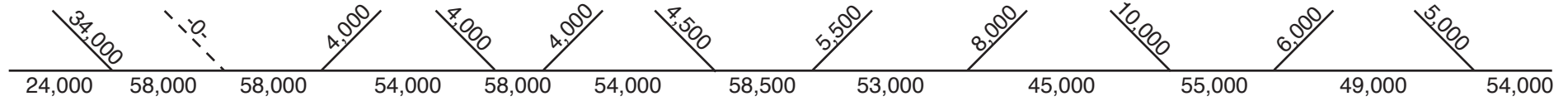


I-95 Northbound: Main Street/Mechanic Street, Sharon/Foxborough, to I-93/Route 128, Canton AWDT Traffic Flow Diagrams: 2003 & 2008

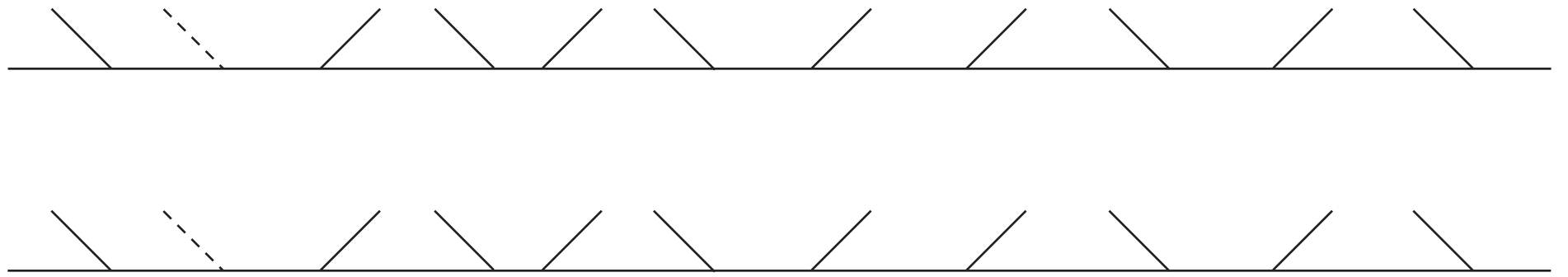
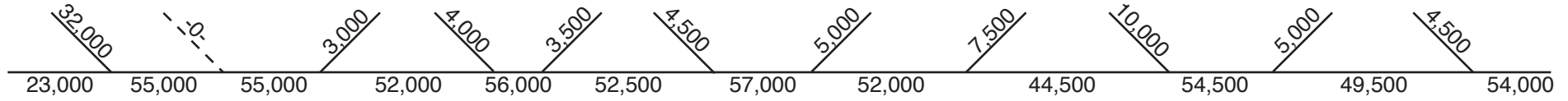
Route/ Lane Schematic



2003 AWDT

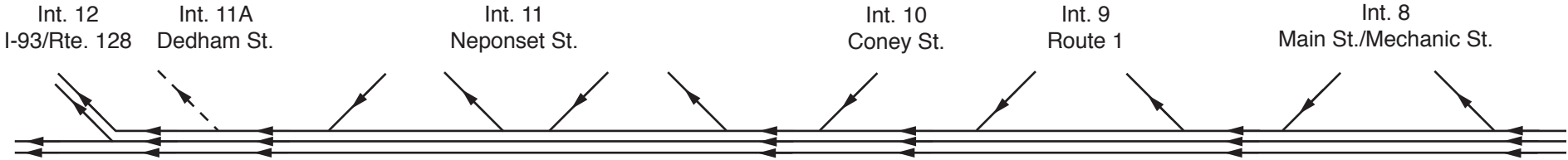


2008 AWDT

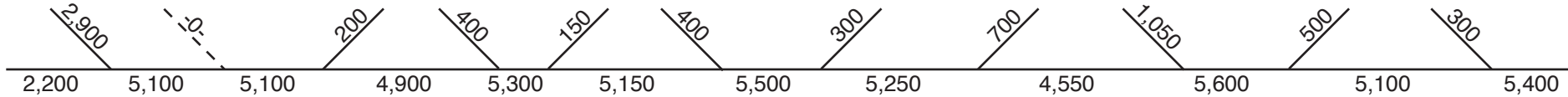


I-95 Northbound: Main Street/Mechanic Street, Sharon/Foxborough, to I-93/Route 128, Canton AM Peak Period Traffic Flow Diagrams: 2008

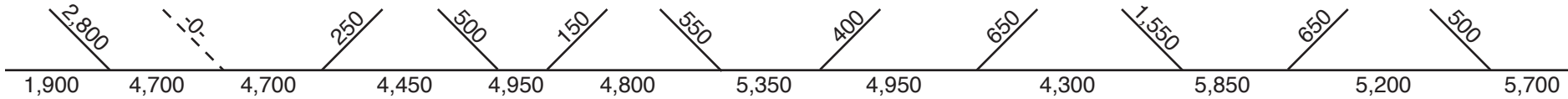
Route/ Lane Schematic



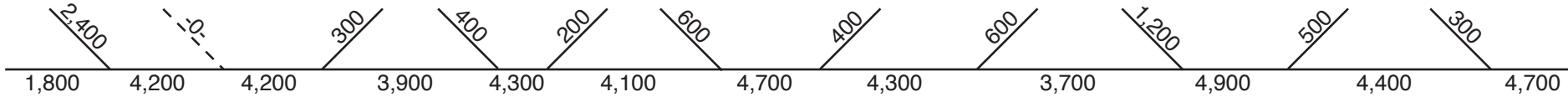
6-7 AM



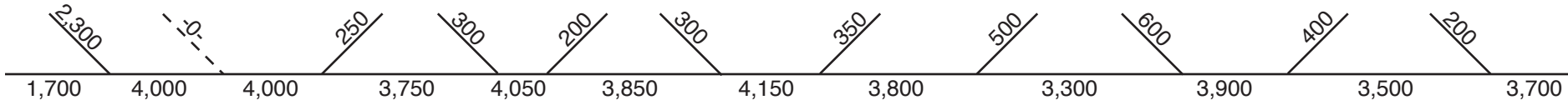
7-8 AM



8-9 AM

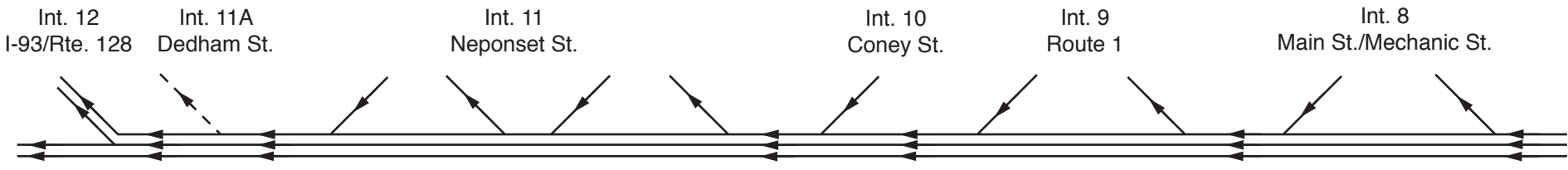


9-10 AM

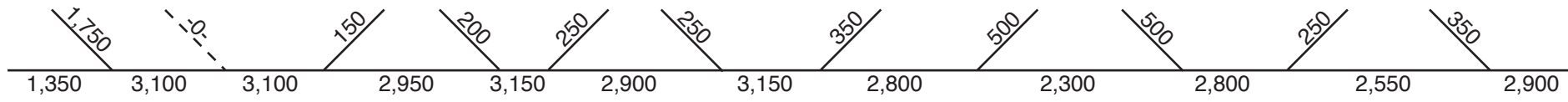


I-95 Northbound: Main Street/Mechanic Street, Sharon/Foxborough, to I-93/Route 128, Canton PM Peak Period Traffic Flow Diagrams: 2008

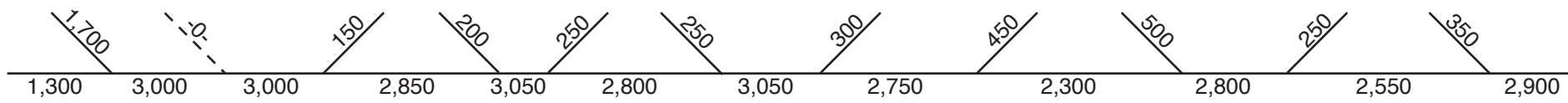
Route/ Lane Schematic



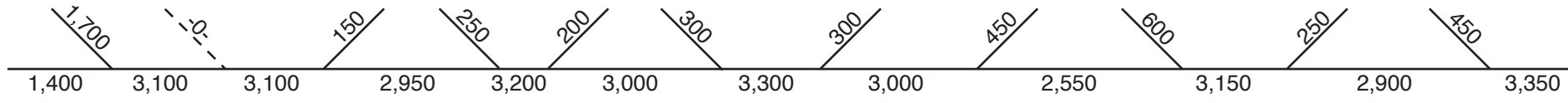
3-4 PM



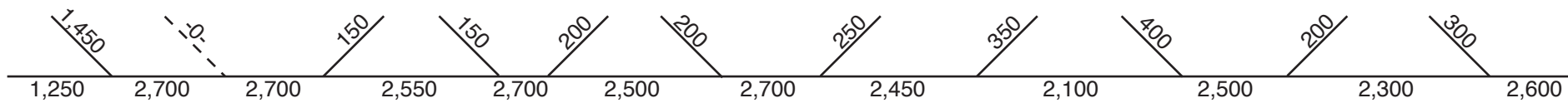
4-5 PM



5-6 PM

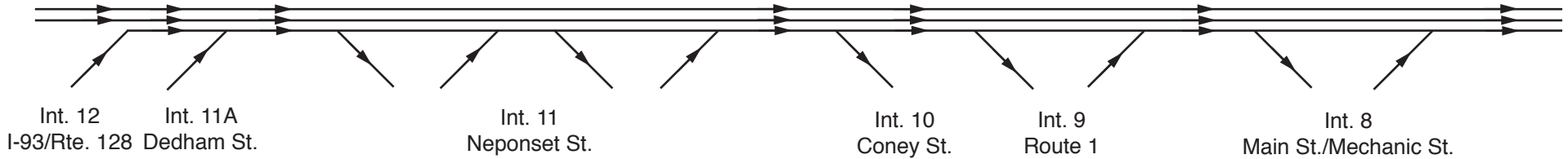


6-7 PM

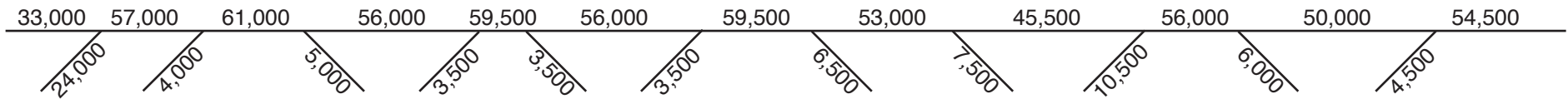


I-95 Southbound: I-93/Route 128, Canton, to Main Street/Mechanic Street, Sharon/Foxborough AWDT Traffic Flow Diagrams: 2003 & 2008

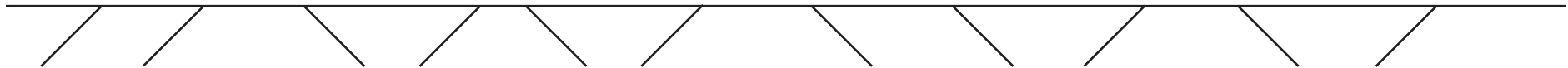
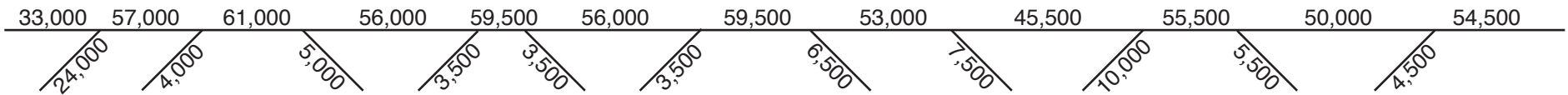
Route/ Lane Schematic



2003 AWDT

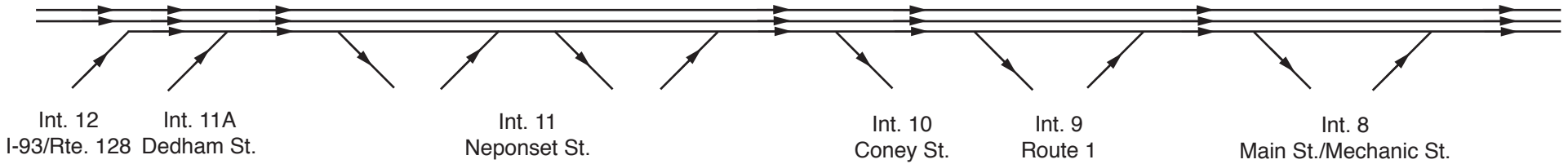


2008 AWDT

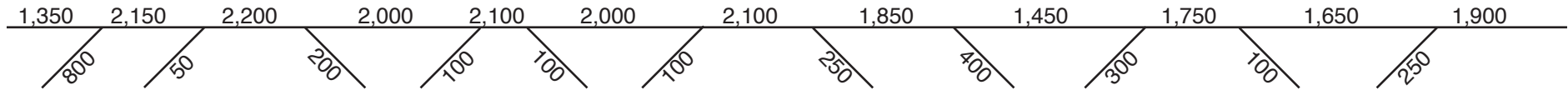


I-95 Southbound: I-93/Route 128, Canton, to Main Street/Mechanic Street, Sharon/Foxborough AM Peak Period Traffic Flow Diagrams: 2008

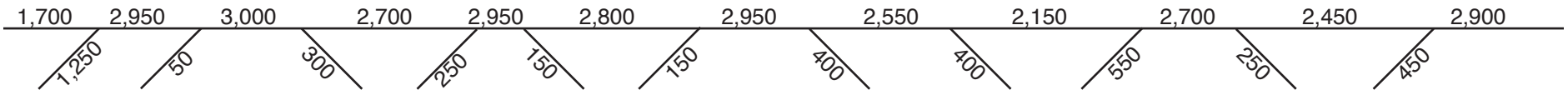
Route/ Lane Schematic



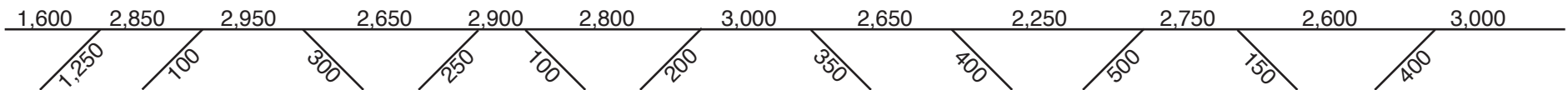
6-7 AM



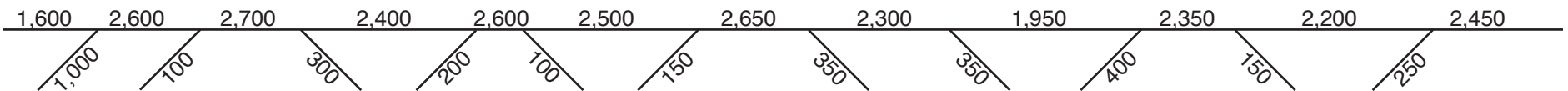
7-8 AM



8-9 AM

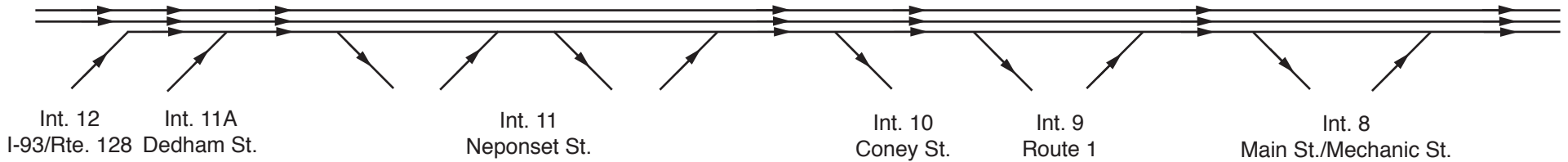


9-10 AM

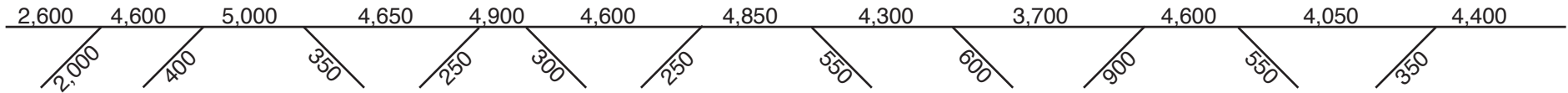


I-95 Southbound: I-93/Route 128, Canton, to Main Street/Mechanic Street, Sharon/Foxborough PM Peak Period Traffic Flow Diagrams: 2008

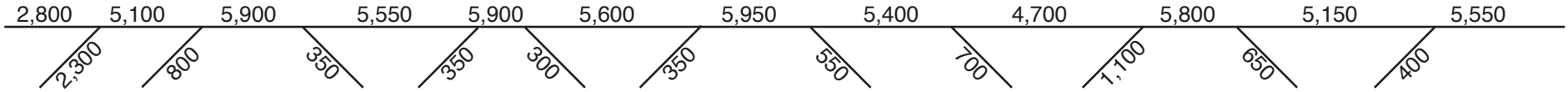
Route/ Lane Schematic



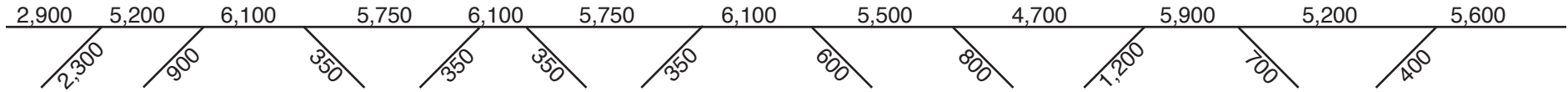
3-4 PM



4-5 PM



5-6 PM



6-7 PM

