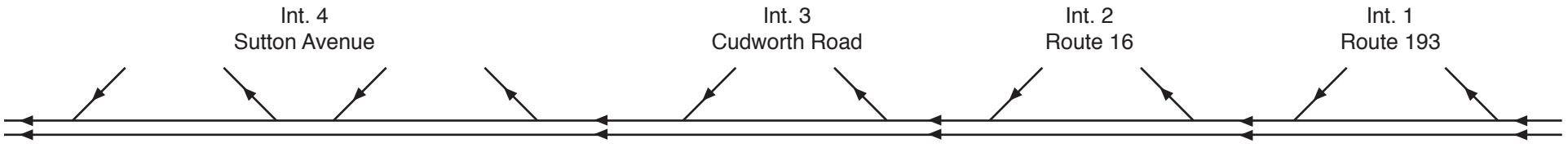


I-395


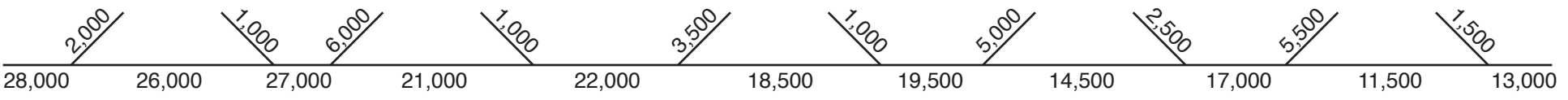
Between the Connecticut State Line and the Mass Turnpike, Auburn

I-395 Northbound: Connecticut State Line to Sutton Avenue, Oxford AWDT Traffic Flow Diagram: 2010

Route/ Lane Schematic

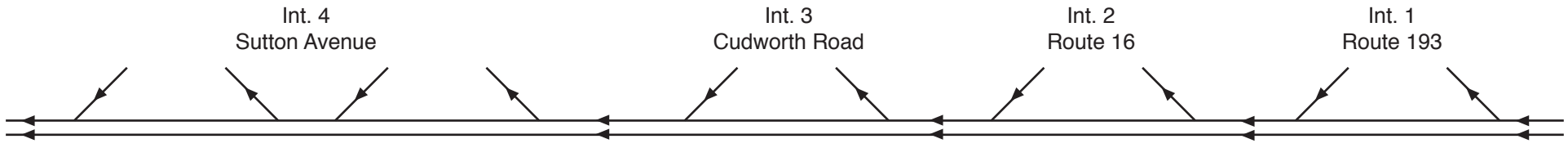


2010 AWDT

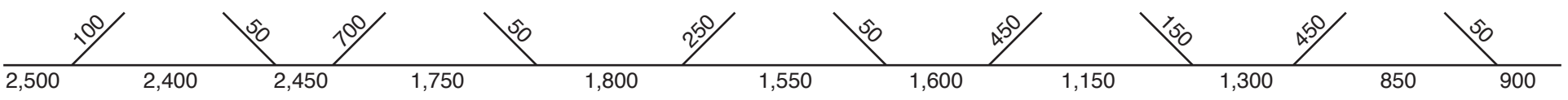


I-395 Northbound: Connecticut State Line to Sutton Avenue, Oxford AM Peak Period Traffic Flow Diagrams: 2010

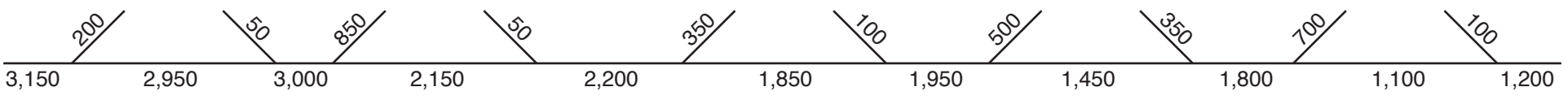
Route/ Lane Schematic



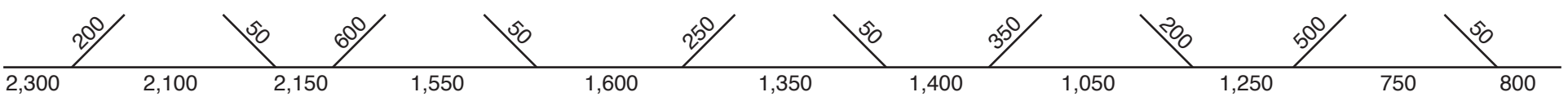
6-7 AM



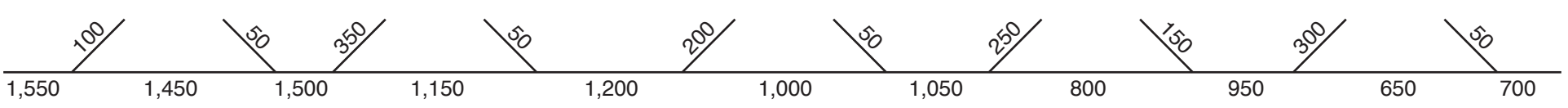
7-8 AM



8-9 AM

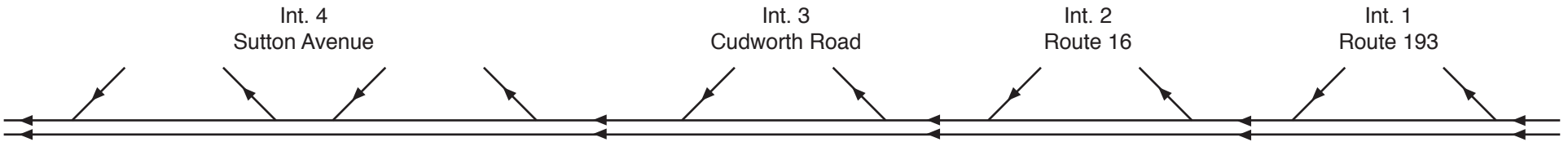


9-10 AM

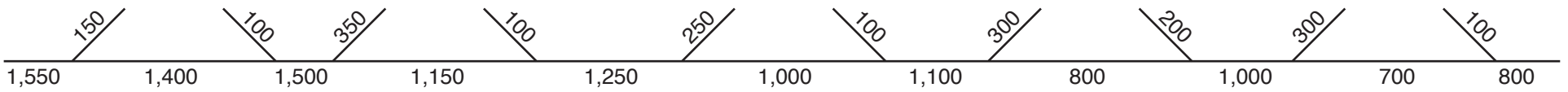


I-395 Northbound: Connecticut State Line to Sutton Avenue, Oxford PM Peak Period Traffic Flow Diagrams: 2010


Route/ Lane Schematic




3-4 PM




4-5 PM



5-6 PM

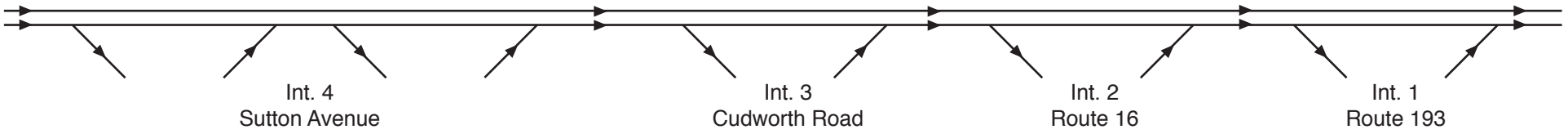


6-7 PM

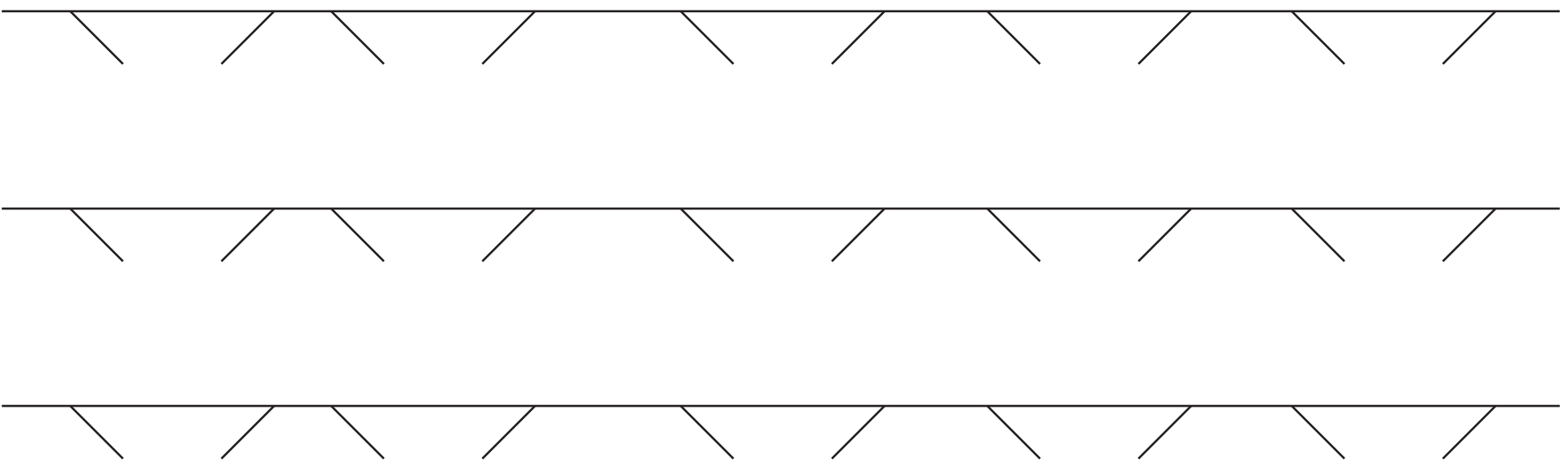
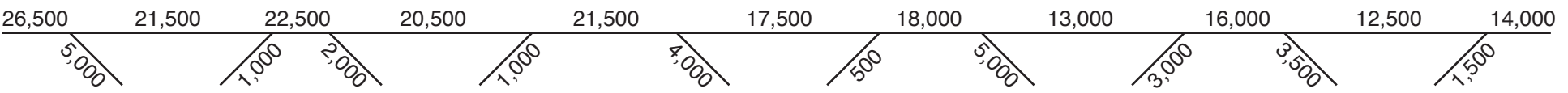


I-935 Southbound: Sutton Avenue, Oxford, to the Connecticut State Line AWDT Traffic Flow Diagram: 2010

Route/ Lane Schematic

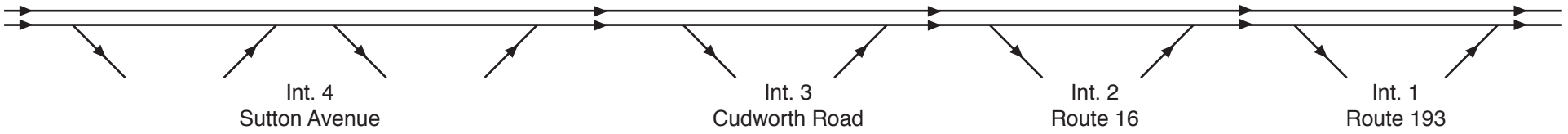


2010 AWDT

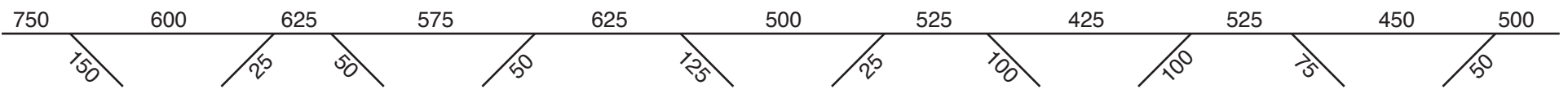


I-935 Southbound: Sutton Avenue, Oxford, to the Connecticut State Line AM Peak Period Traffic Flow Diagrams: 2010

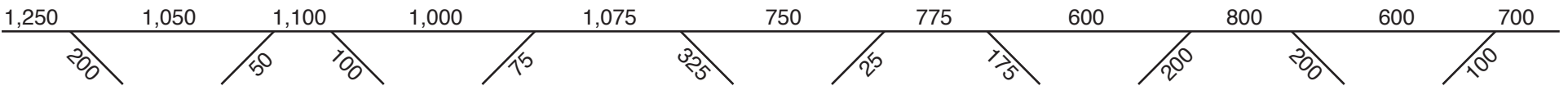
Route/ Lane Schematic



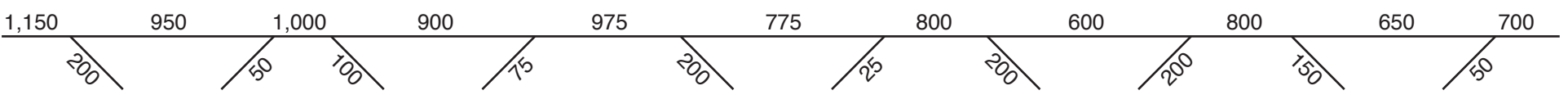
6-7 AM



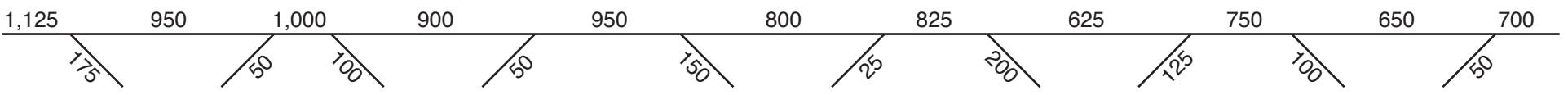
7-8 AM



8-9 AM

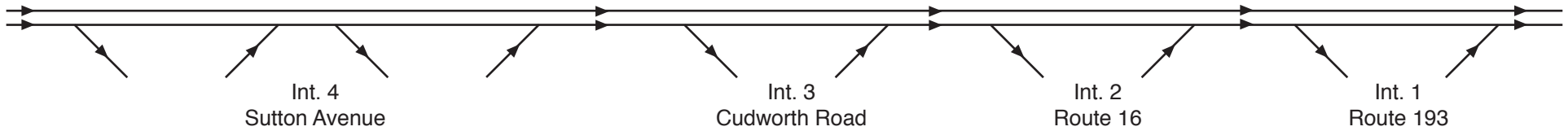


9-10 AM

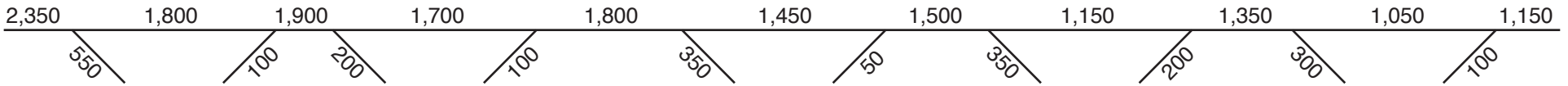


I-935 Southbound: Sutton Avenue, Oxford, to the Connecticut State Line PM Peak Period Traffic Flow Diagrams: 2010

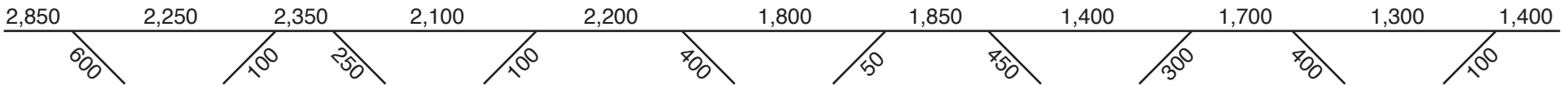
Route/ Lane Schematic



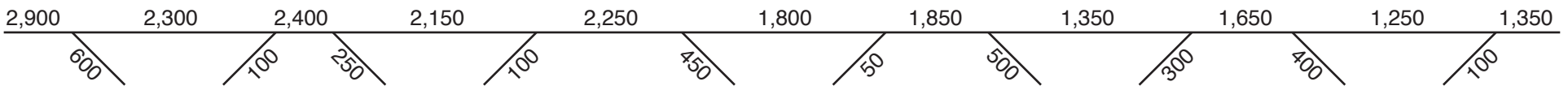
3-4 PM



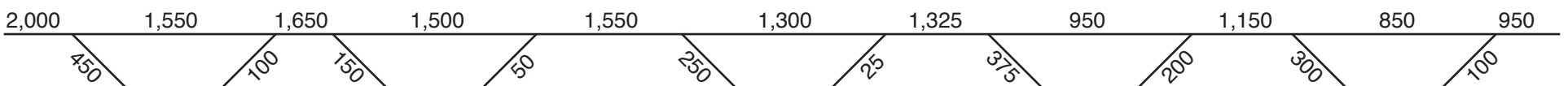
4-5 PM



5-6 PM

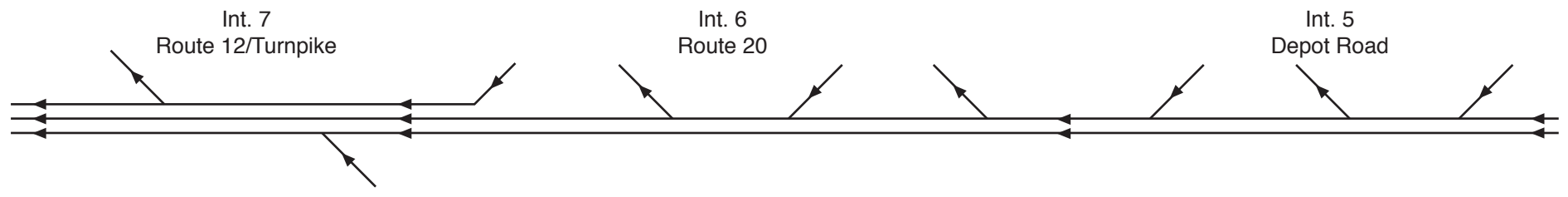


6-7 PM

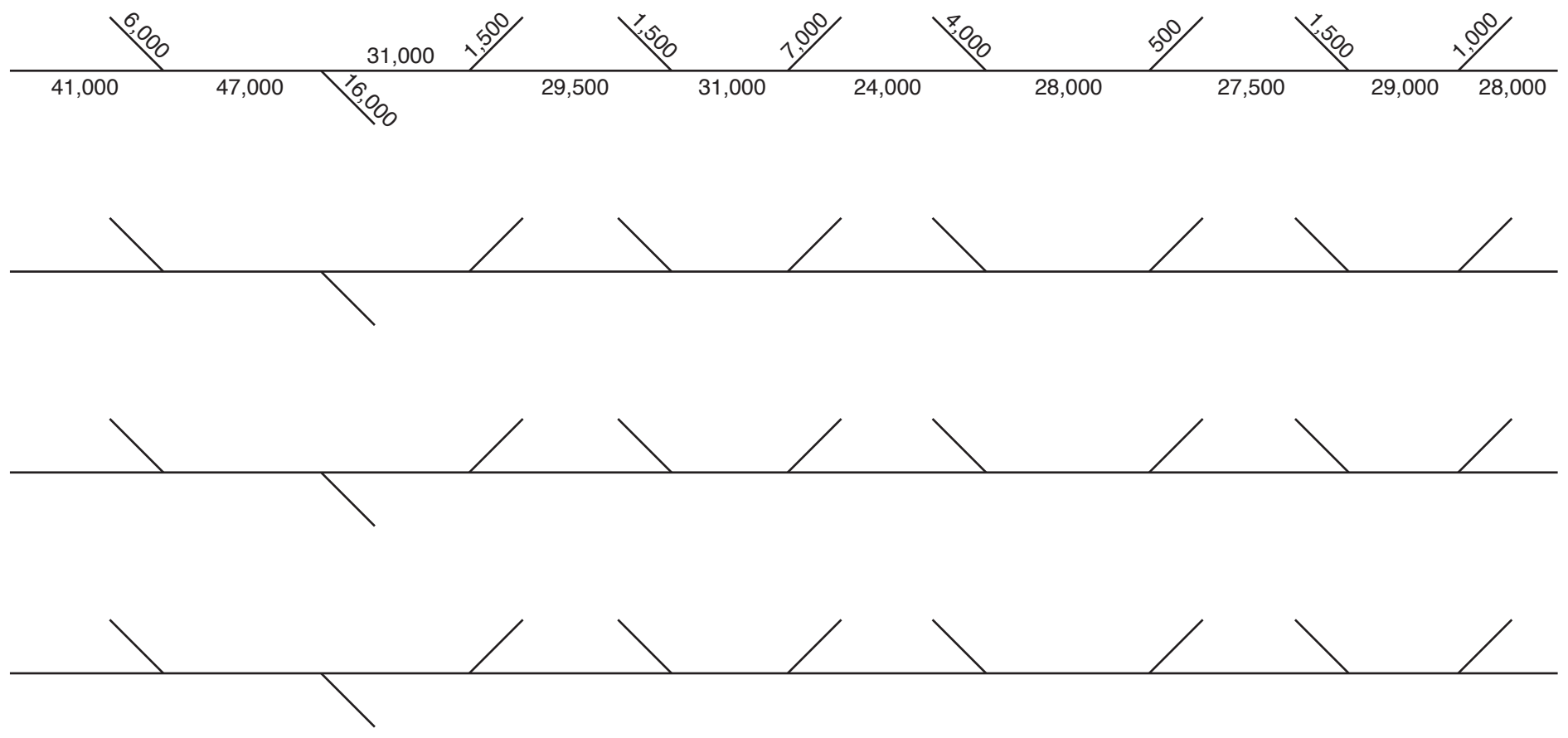


I-395 Northbound: Depot Road, Oxford, to Route 12/MassTurnpike, Auburn AWDT Traffic Flow Diagram: 2010

Route/ Lane Schematic

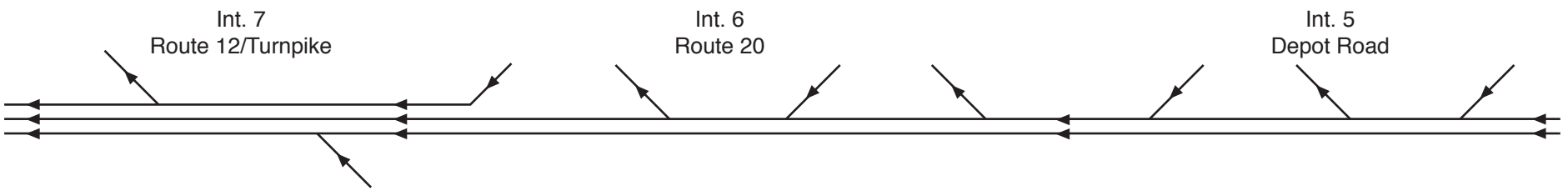


2010 AWDT

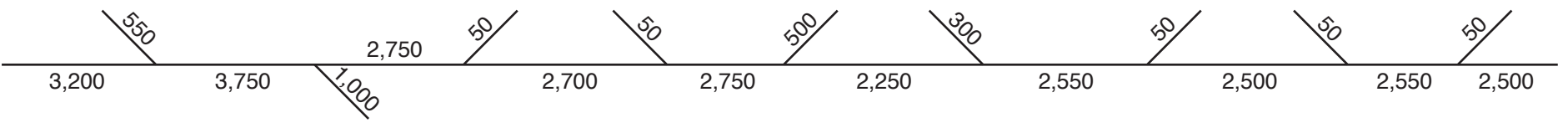


I-395 Northbound: Depot Road, Oxford, to Route 12/MassTurnpike, Auburn AM Peak Period Traffic Flow Diagrams: 2010

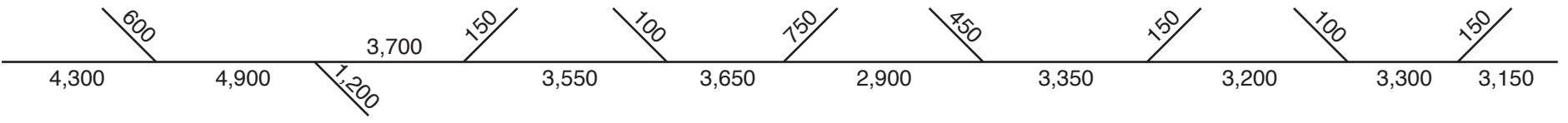
Route/ Lane Schematic



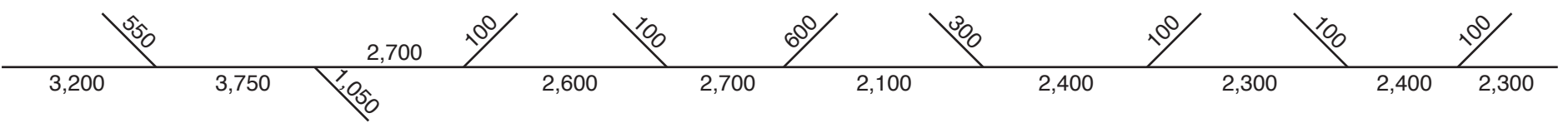
6-7 AM



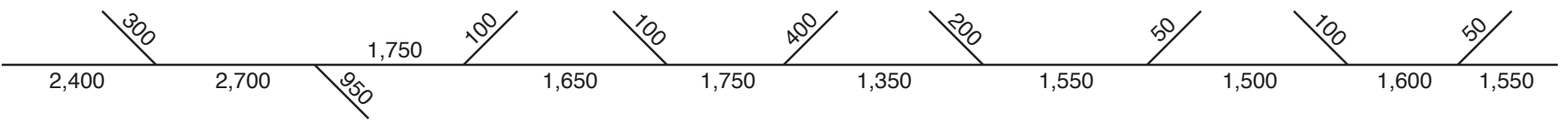
7-8 AM



8-9 AM

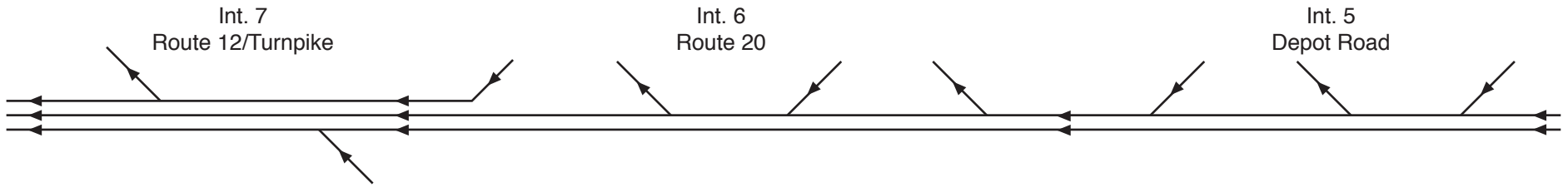


9-10 AM

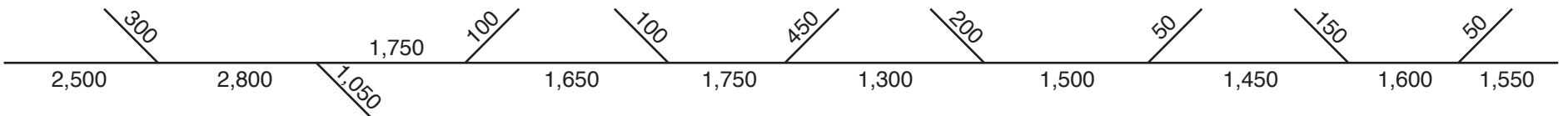


I-395 Northbound: Depot Road, Oxford, to Route 12/MassTurnpike, Auburn PM Peak Period Traffic Flow Diagrams: 2010

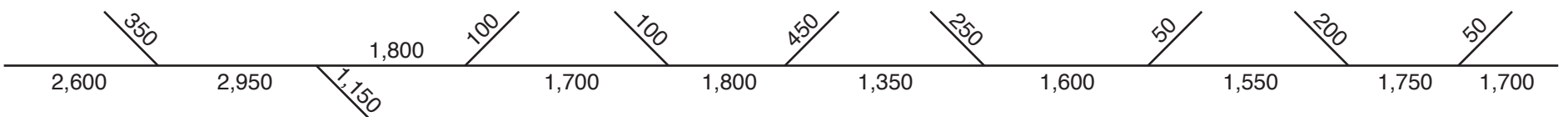
Route/ Lane Schematic



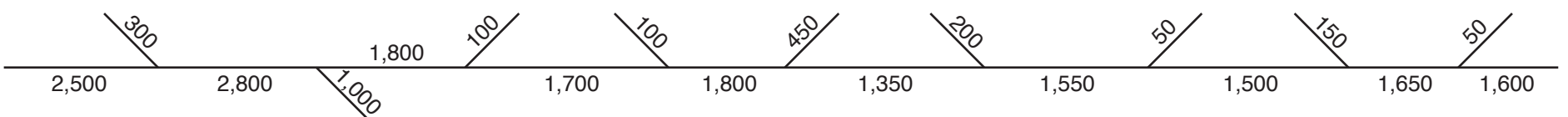
3-4 PM



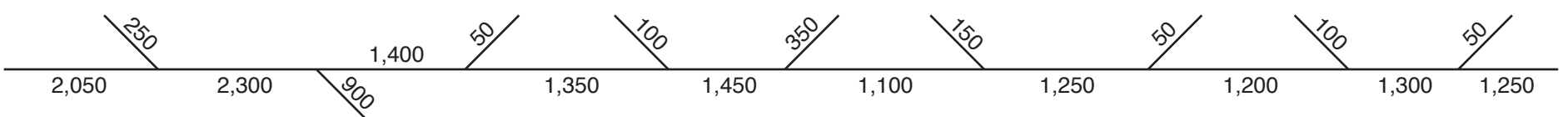
4-5 PM



5-6 PM

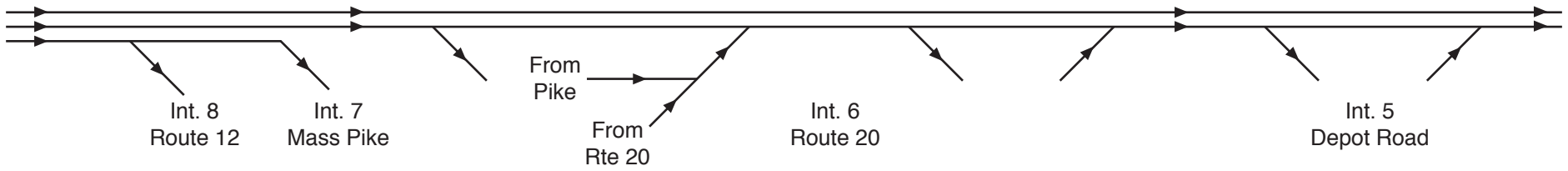


6-7 PM

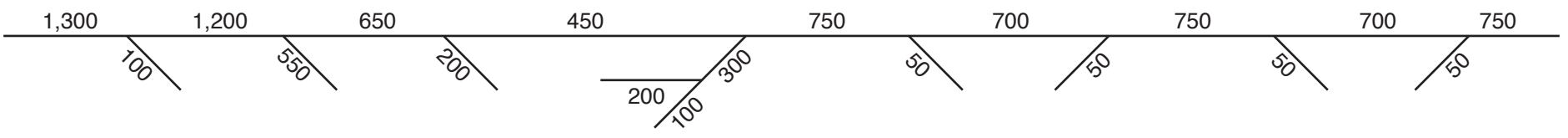


I-395 Southbound: Route 12/Turnpike, Auburn, to Depot Road, Oxford AM Peak Period Traffic Flow Diagrams: 2010

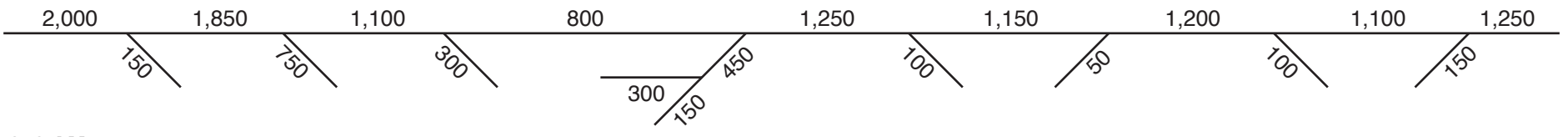
Route/ Lane Schematic



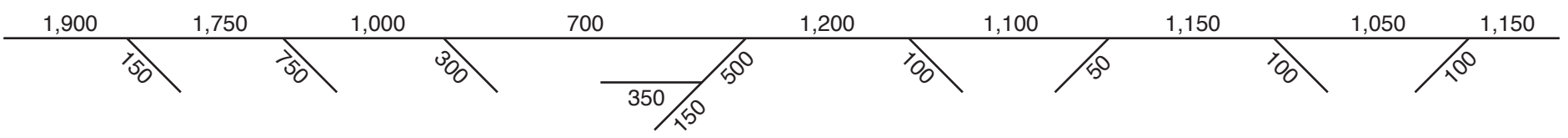
6-7 AM



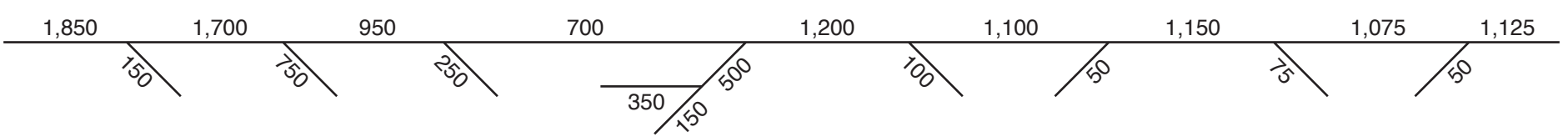
7-8 AM



8-9 AM

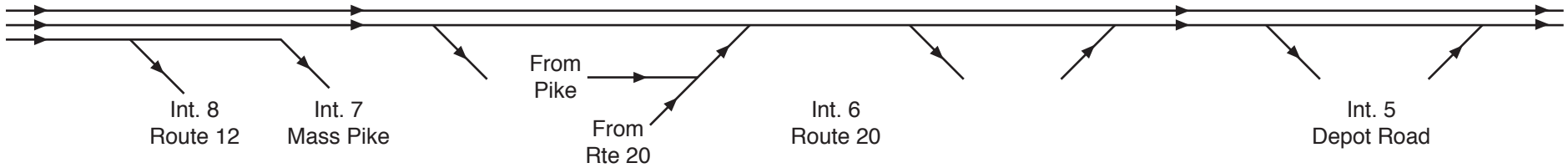


9-10 AM

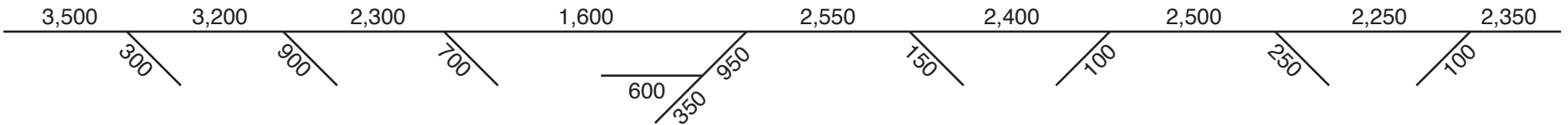


I-395 Southbound: Route 12/Turnpike, Auburn, to Depot Road, Oxford PM Peak Period Traffic Flow Diagrams: 2010

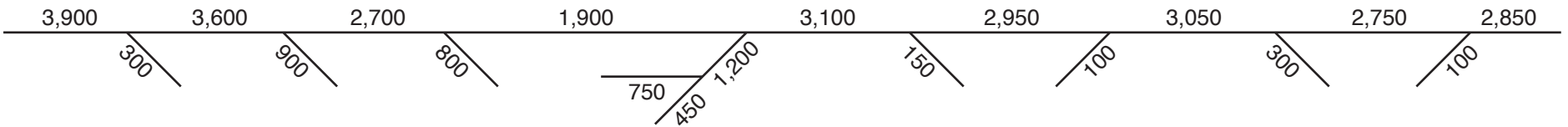
Route/ Lane Schematic



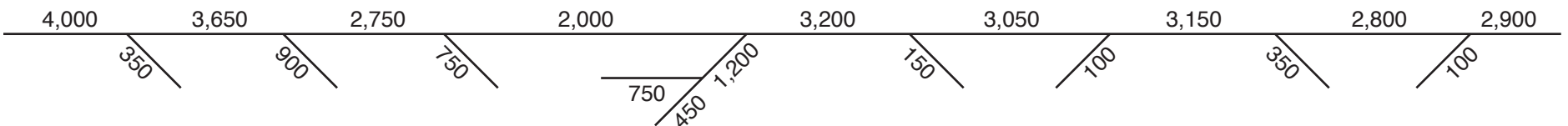
3-4 PM



4-5 PM



5-6 PM



6-7 PM

